VORTAC MAF	APP CRS	Rwy ldg	N/A
112.6	231°	TDZE	N/A
Chan 73		Apt Elev	3004

VOR-A
ODESSA-SCHLEMEYER FLD (ODO)

Circling NA south of Rwys 2 and 34. When local altimeter setting not received use Midland Intl Air and Space Port altimeter setting and increase all MDA 60 feet, increase Circling Cat C visibility ¼ SM.

MISSED APPROACH: Climbing right turn to 5000 direct MAF VORTAC and hold.

ASOS	MIDLAND APP CON★	CLNC DEL	UNICOM
119.275	124.6 256.875	121.7	123.0 (CTAF)

NoPT for arrival on MAF VORTAC airway radials 357 CW 102.

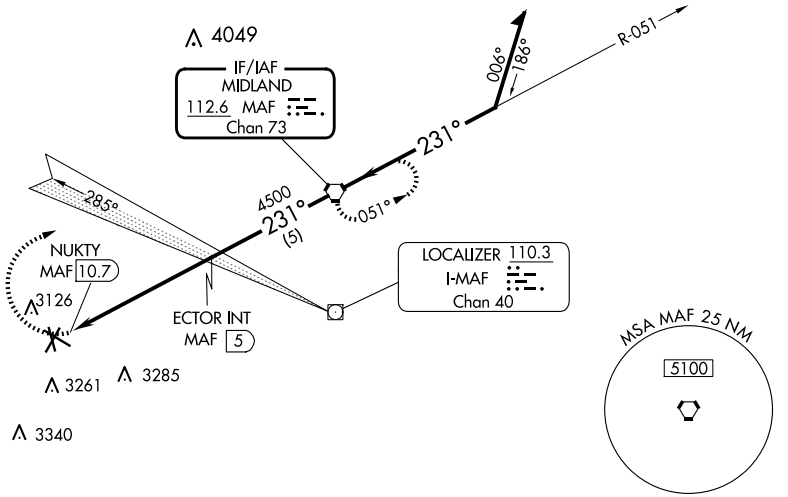

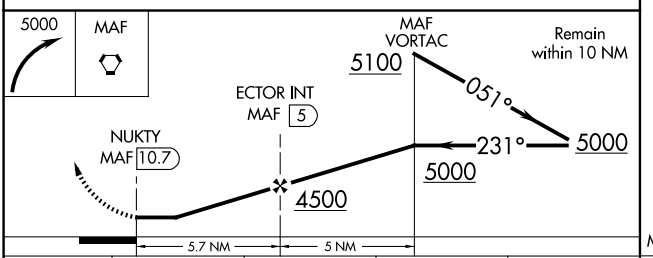

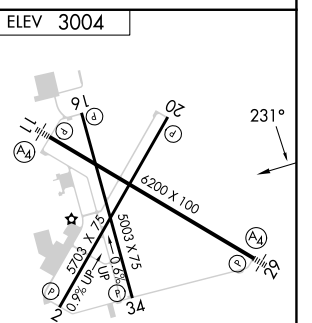

MIRL Rwys 2-20, 11-29, and 16-34

CATEGORY	A	B	C	D
CIRCLING	3460-1 456 (500-1)		3600-1½ 596 (600-1½)	3600-2 596 (600-2)

FAF to MAP 5.7 NM					
Knots	60	90	120	150	180
Min:Sec	5:42	3:48	2:51	2:17	1:54

SC-3, 17 APR 2025 to 15 MAY 2025
SC-3, 17 APR 2025 to 15 MAY 2025