APP CRS	Rwy ldg	4323
206°	TDZE	946
	Apt Elev	946

RNAV (GPS) RWY 20
FARMINGTON RGNL (FAM)

RNP APCH - GPS.

T A Rwy 20 helicopter visibility reduction below 1 SM NA. Straight-in Rwy 20 NA at night, Circling Rwy 20 NA at night. When local altimeter setting not received, use Sparta altimeter setting and increase all MDAs 160 feet.

MISSED APPROACH: Climbing left turn to 3100 direct ZODUX and hold.

AWOS-3PT	KANSAS CITY CENTER	UNICOM
119.275	127.475 346.275	122.8 (CTAF) L

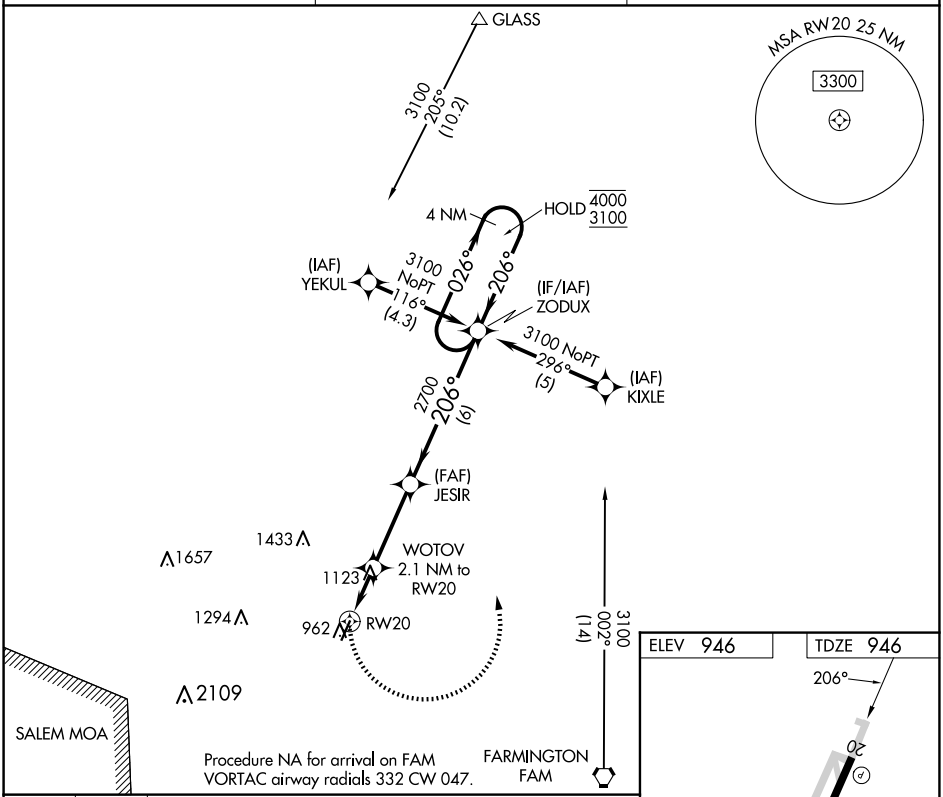

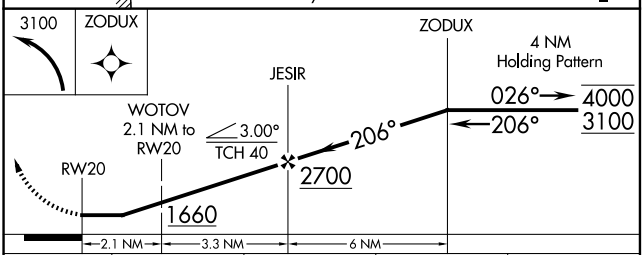

CATEGORY	A	B	C	D
LNAV MDA	1380-1 434 (500-1)		NA	
C CIRCLING	1460-1 514 (600-1)	1500-1 554 (600-1)	NA	

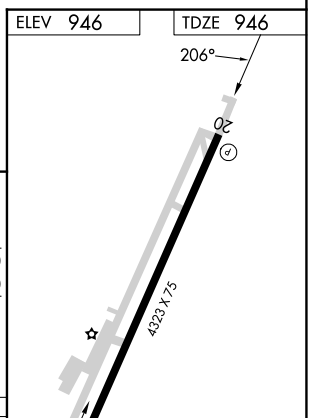

NC-3, 17 APR 2025 to 15 MAY 2025