RNAV (GPS)-B
HANFORD MUNI (HJO)

APP CRS	Rwy ldg	N/A
137°	TDZE	N/A
	Apt Elev	240

RNP APCH.

Circling Rwy 14 NA at night.

MISSED APPROACH: Climb to 3100 direct MAXKA and on track 122° to PIXEY and hold.

ASOS	FRESNO APP CON	CLNC DEL	UNICOM
134.75	123.9	123.9	122.8 (CTAF) L

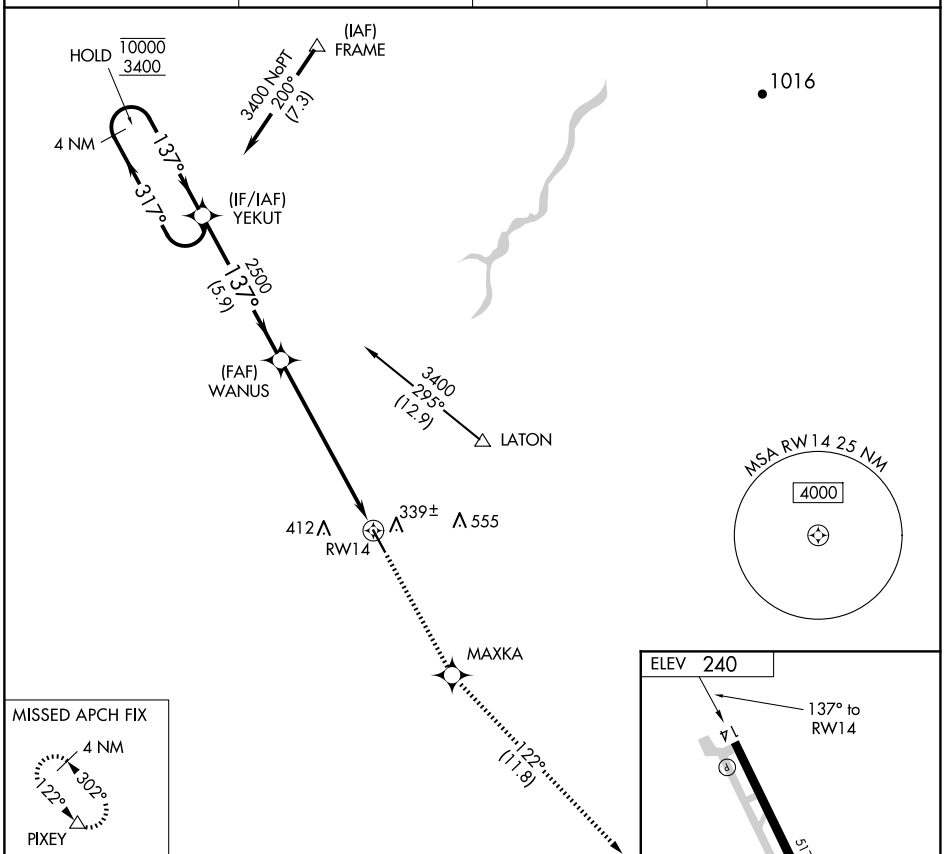

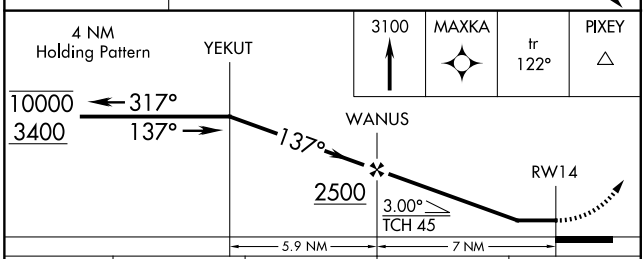

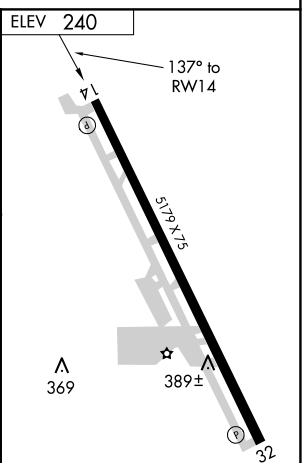

CATEGORY	A	B	C	D
C CIRCLING	760-1 520 (600-1)		760-1½ 520 (600-1½)	NA

REIL Rwy 32 L
MIRL Rwy 14-32 L

SW-2, 17 APR 2025 to 15 MAY 2025

SW-2, 17 APR 2025 to 15 MAY 2025