APP CRS	Rwy ldg	6930
169°	TDZE	32
	Apt Elev	34

RNAV (GPS) Y RWY 18
SPACE COAST RGNL (TIX)

DME/DME RNP-0.3 NA. Visibility reduction by helicopters NA.
When control tower closed, use Melbourne altimeter setting.
VDP NA when using Melbourne altimeter setting.

MISSED APPROACH: Climbing right turn to 1600 direct KYTEE and hold.

ATIS	ORLANDO APP CON	SPACE COAST TOWER ★	GND CON	UNICOM
120.625	134.95 281.425	118.9 (CTAF) L	121.85	122.95

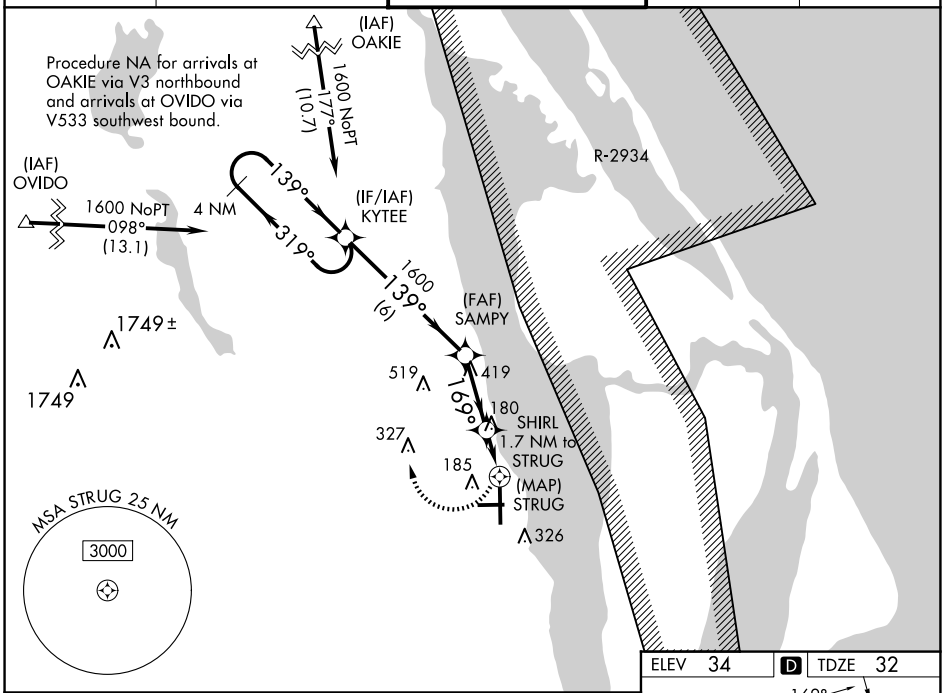

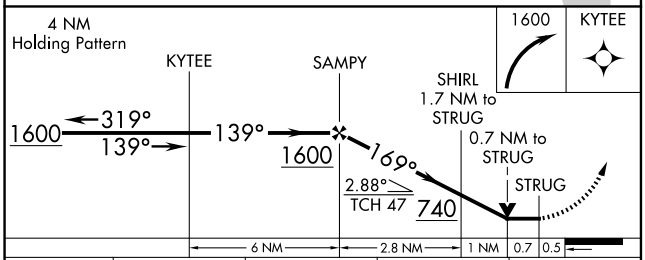

CATEGORY	A	B	C	D
LNAV MDA	440-1 408 (500-1)		440-1¼ 408 (500-1¼)	
CIRCLING	640-1 606 (700-1)		640-1¾ 606 (700-1¾)	640-2 606 (700-2)
MELBOURNE ALTIMETER SETTING MINIMUMS				
LNAV MDA	500-1 468 (500-1)		500-1¼ 468 (500-1¼)	500-1½ 468 (500-1½)
CIRCLING	700-1 666 (700-1)		700-1¾ 666 (700-1¾)	700-2 666 (700-2)

ELEV 34 D TDZE 32

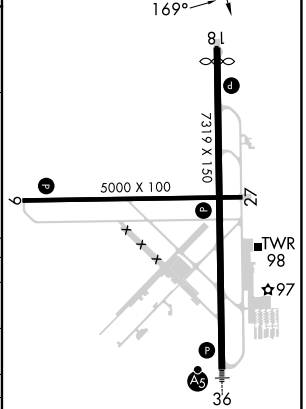

MIRL Rwy 9-27 L
HIRL Rwy 18-36 L
REIL Rwys 9, 18, 27 L

SE-3, 17 APR 2025 to 15 MAY 2025

SE-3, 17 APR 2025 to 15 MAY 2025