APP CRS	Rwy ldg	4100
150°	TDZE	1231
	Apt Elev	1231

RNAV (GPS) RWY 15
HARLAN MUNI (HNR)

RNP APCH - GPS.

Circling NA to Rwys 3 and 21. Procedure NA at night.
NA Rwy 15 helicopter visibility reduction below 1 SM NA.

MISSED APPROACH: Climb to 2000, then climbing right turn to 3600 direct GLENE and hold.

AWOS-3	OMAHA APP CON	UNICOM
118.325	124.5 263.0	122.8 (CTAF) L

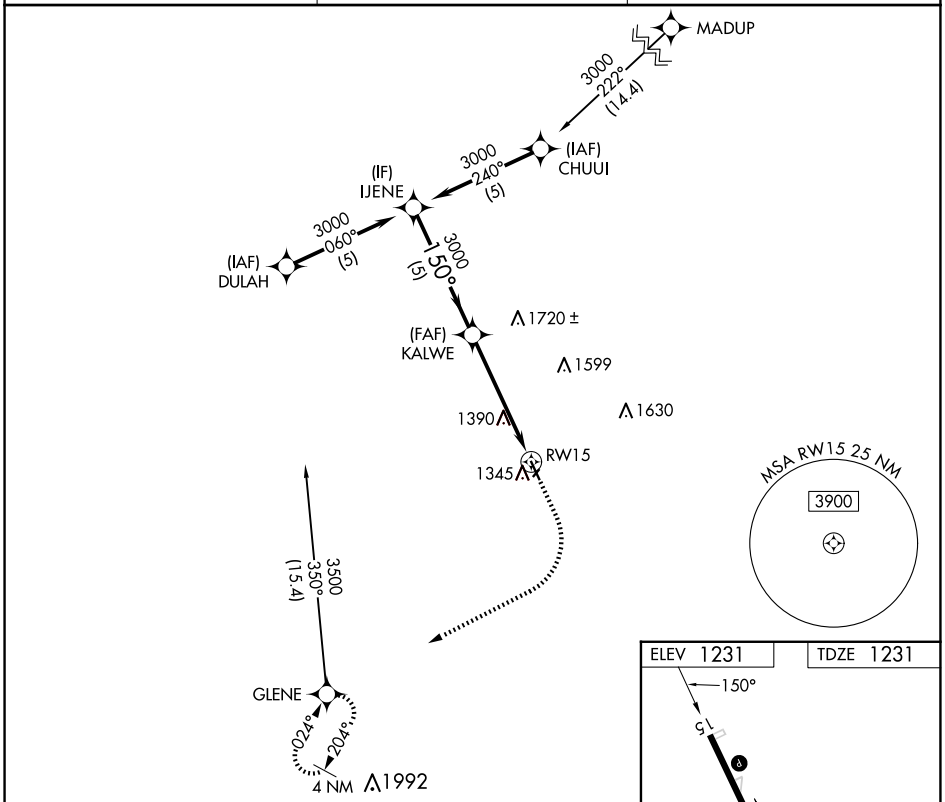

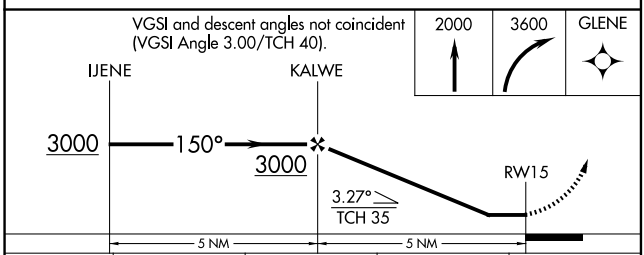

CATEGORY	A	B	C	D
LNAV MDA	1860-1 629 (700-1)		NA	
CIRCLING	1860-1 629 (700-1)		NA	

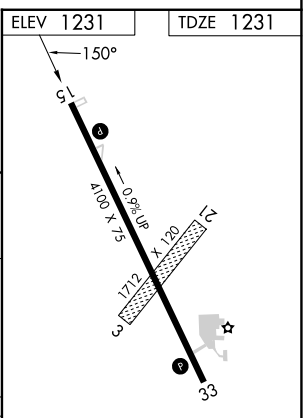

REIL Rwys 15 and 33 L
MIRL Rwy 15-33 L

NC-3, 17 APR 2025 to 15 MAY 2025