WAAS CH 82620 W24A	APP CRS 240°	Rwy ldg 5008 TDZE 144 Apt Elev 144

RNAV (GPS) Z RWY 24
CLINTON-SAMPSON COUNTY (CTZ)

RNP APCH-GPS.

Baro-VNAV NA when using DPL altimeter setting. For uncompensated Baro-VNAV systems, LNAV/VNAV NA below -15°C or above 46°C. When local altimeter setting not received, use DPL altimeter setting and increase all DA 45 feet, increase LNAV/VNAV Cats A/B/C visibility ⅛ mile. Rwy 24 helicopter visibility reduction below ¾ SM NA.

MISSED APPROACH: Climb to 2500 direct WEXES and hold.

AWOS-3	FAYETTEVILLE APP CON	UNICOM
119.125	133.0 290.25	122.8 (CTAF)

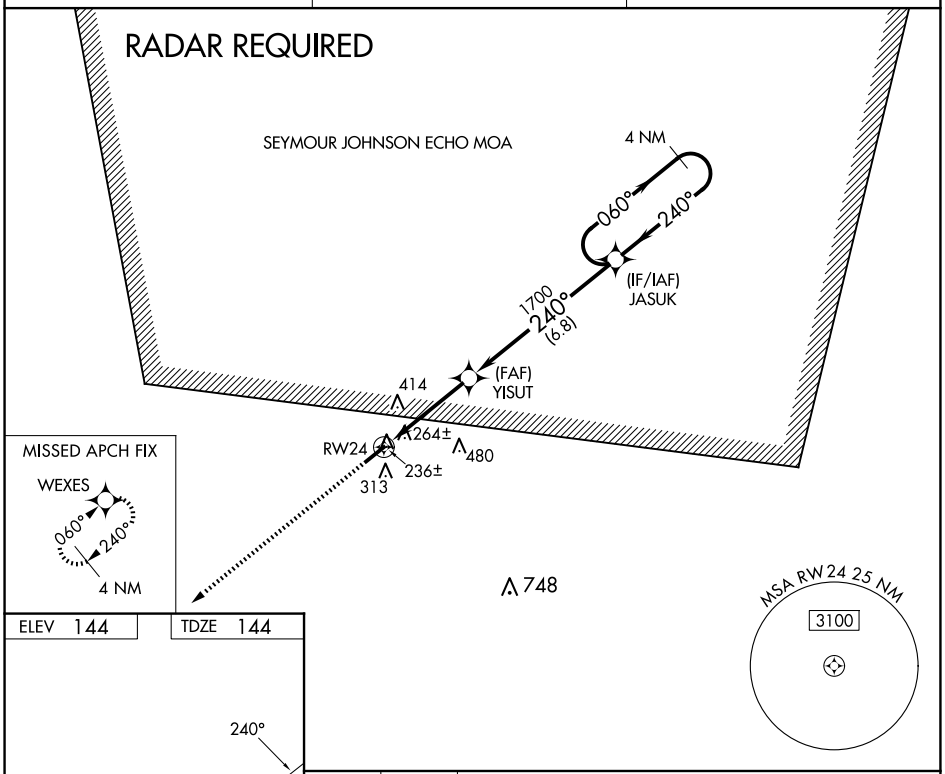

ELEV 144	TDZE 144

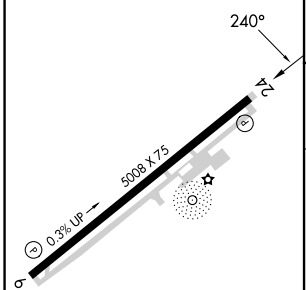

MIRL Rwy 6-24
REIL Rwys 6 and 24

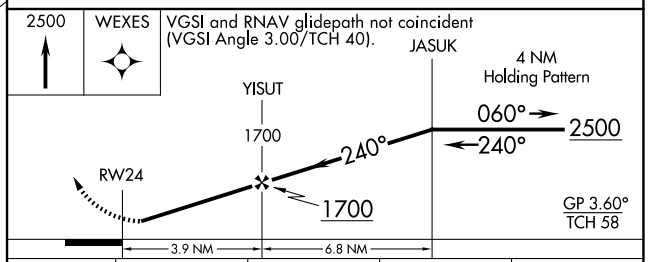

CATEGORY		A	B	C	D
LPV	DA	470-1	326 (400-1)		NA
LNAV/VNAV	DA	566-1¼	422 (500-1¼)		NA

SE-2, 17 APR 2025 to 15 MAY 2025
SE-2, 17 APR 2025 to 15 MAY 2025