WAAS CH 99509 W27A	APP CRS 272°	Rwy ldg 5000 TDZE 525 Apt Elev 530

RNAV (GPS) RWY 27
PEKIN MUNI (C15)

RNP APCH-GPS.

Baro-VNAV NA. Rwy 27 helicopter visibility reduction below 1 SM NA. Use General Downing - Peoria Intl altimeter setting: when not received use Lincoln altimeter setting; increase LPV DA to 889 feet; increase LNAV/VNAV DA to 1035 feet; increase all MDAs 40 feet and LNAV visibility Cat C/D ⅛ SM and Circling visibility Cat C ¼ SM.

NA

MISSED APPROACH: Climb to 2500 direct JUKAX and hold.

SAINT LOUIS APP CON	UNICOM
125.8 269.2	122.8 (CTAF) L

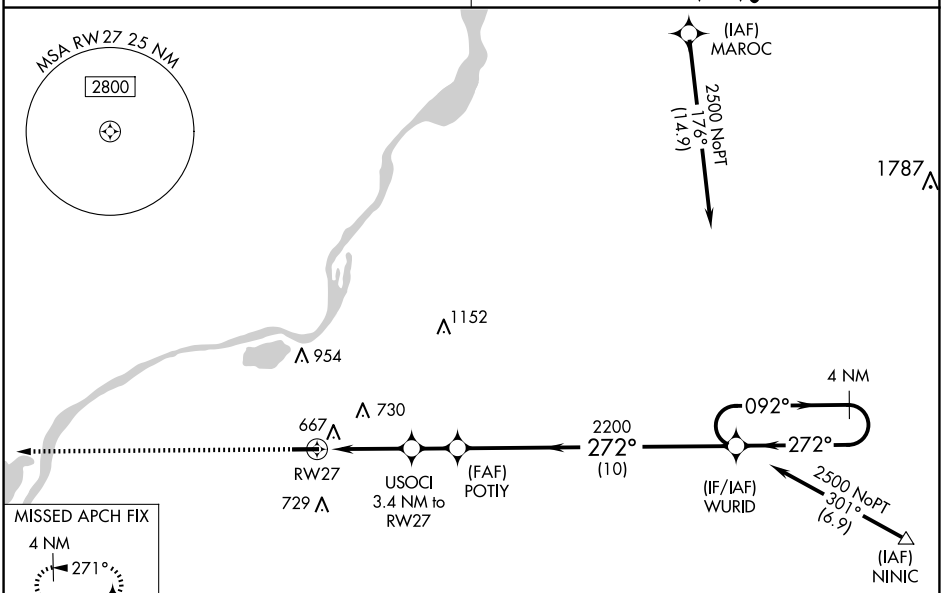

Procedure NA for arrivals at NINIC via V434 southeast bound.

ELEV 530	TDZE 525

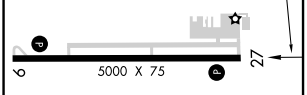

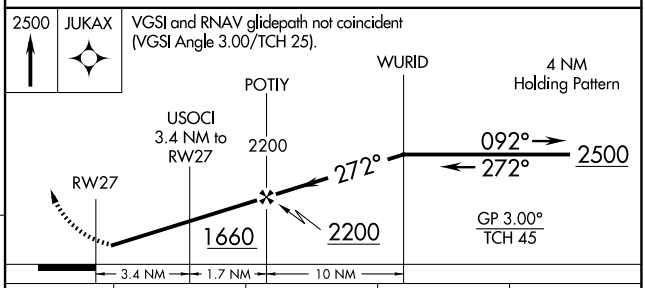

CATEGORY	A	B	C	D
LPV DA	864-1 339 (400-1)			
LNAV/VNAV DA	1010-1⅜ 485 (500-1⅜)			
LNAV MDA	1020-1 495 (500-1)		1020-1⅜ 495 (500-1⅜)	
CIRCLING	1060-1 530 (600-1)		1100-1½ 570 (600-1½)	1360-2¾ 830 (900-2¾)

REIL Rwy 9 and 27 L
MIRL Rwy 9-27 L

EC-3, 17 APR 2025 to 15 MAY 2025

EC-3, 17 APR 2025 to 15 MAY 2025