WAAS CH 40418 W29A	APP CRS 296°	Rwy ldg 4304 TDZE 867 Apt Elev 869

RNAV (GPS) RWY 29
LUCE COUNTY (ERY)

RNP APCH - GPS.

For uncompensated Baro-VNAV systems, LNAV/VNAV NA below -16°C or above 47°C. When local altimeter setting not recieved, use Chippewa County Intl altimeter setting and increase LPV DA to 1222 feet; increase LNAV/VNAV DA to 1344 feet; increase all MDAs 120 feet and LNAV visibility Cat C ⅜ SM and Cat D ⅛ SM, and Circling visibility Cat C/D ½ SM. Baro-VNAV NA when using Chippewa County Intl altimeter setting. Circling NA to Rwys 4 and 22. Rwy 29 helicopter visibility reduction below ¾ NA.

MISSED APPROACH: Climb to 2700 direct OBDUW and hold.

AWOS-3P	MINNEAPOLIS CENTER	UNICOM
119.525	134.6 354.05	122.8 (CTAF) L

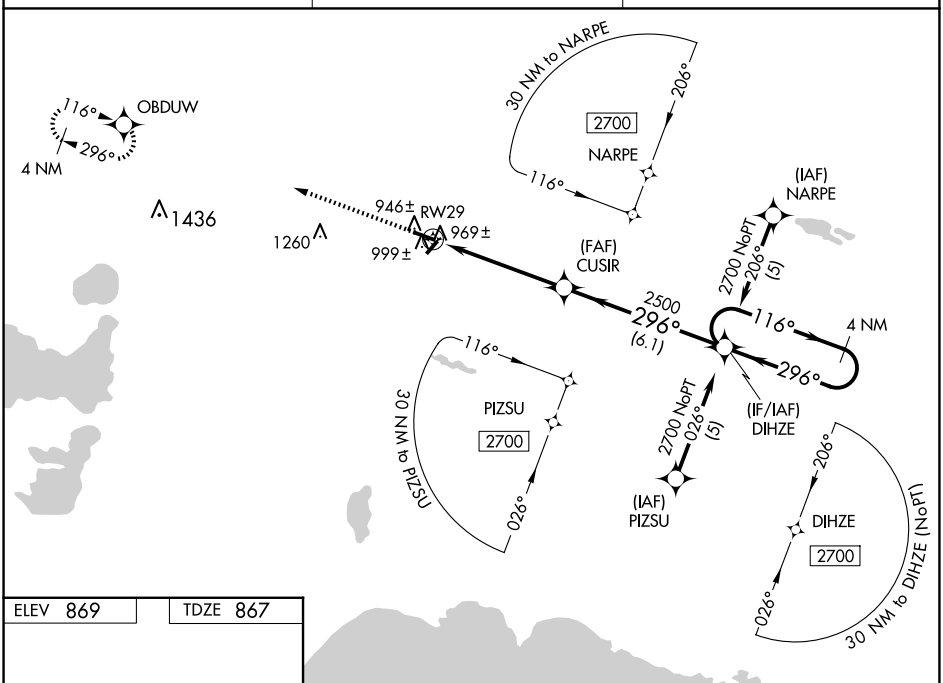

ELEV 869 TDZE 867

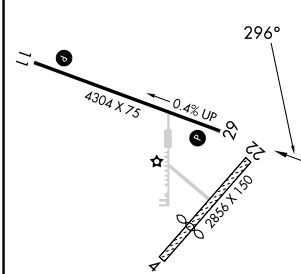

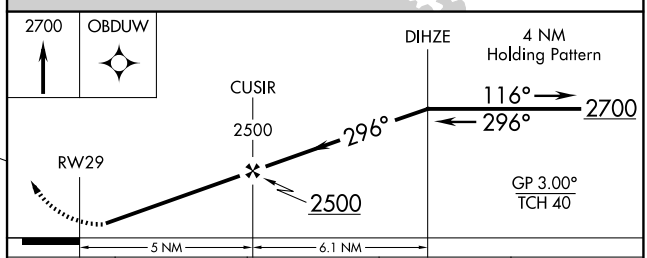

CATEGORY	A	B	C	D
LPV DA	1117-1 250 (300-1)			
LNAV/VNAV DA	1239-1½ 372 (400-1½)			
LNAV MDA	1260-1 393 (400-1)			1260-1¼ 393 (400-1¼)
CIRCLING	1300-1 431 (500-1)	1380-1 511 (600-1)	1460-1½ 591 (600-1½)	1560-2¼ 691 (700-2¼)

MIRL Rwy 11-29 L
REIL Rwys 11 and 29 L

EC-1, 17 APR 2025 to 15 MAY 2025

EC-1, 17 APR 2025 to 15 MAY 2025