WAAS CH 82002 W04A	APP CRS 047°	Rwy ldg 5000 TDZE 1642 Apt Elev 1642

RNAV (GPS) RWY 4
EAGLE RIVER UNION (EGV)

Baro-VNAV NA when using Minocqua-Woodruff altimeter setting. For uncompensated Baro-VNAV systems, LNAV/VNAV NA below -18° C (0° F) or above 44° C (112° F). DME/DME RNP-0.3 NA. Visibility reduction by helicopters NA. When local altimeter setting not received, use Minocqua-Woodruff altimeter setting and increase LPV DA to 2017, LNAV/VNAV DA to 2052, and all MDAs 60 feet. Increase Circling Cat C/D visibility ¼ SM.

MISSED APPROACH: Climb to 3500 direct HOVKI and on track 010° to CUSAS and hold.

AWOS-3	MINNEAPOLIS CENTER	UNICOM
118.325	133.65 281.5	122.8 (CTAF) L

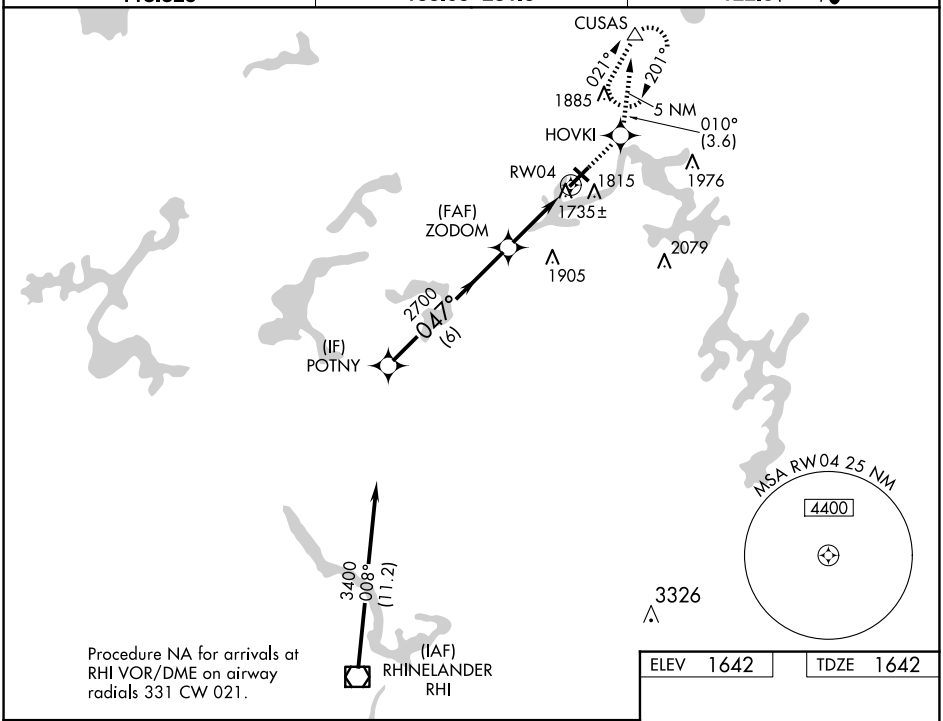

Procedure NA for arrivals at RHI VOR/DME on airway radials 331 CW 021.

3500	HOVKI	tr 010°	CUSAS

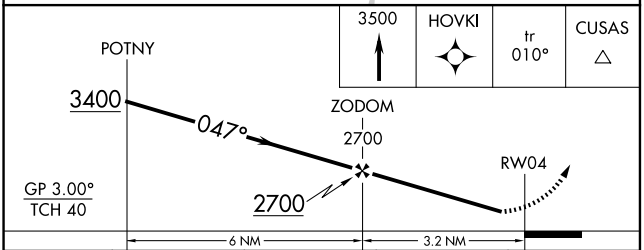

CATEGORY	A	B	C	D
LPV DA	1970-1¼ 328 (400-1¼)			
LNAV/VNAV DA	2005-1¼ 363 (400-1¼)			
LNAV MDA	2080-1 438 (500-1)		2080-1¼ 438 (500-1¼)	2080-1½ 438 (500-1½)
CIRCLING	2120-1¼ 478 (500-1¼)		2260-1¾ 618 (700-1¾)	2340-2¼ 698 (700-2¼)

ELEV 1642 TDZE 1642

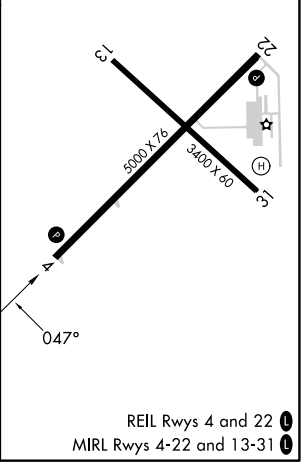

REIL Rwys 4 and 22 L
MIRL Rwys 4-22 and 13-31 L

EC-3, 17 APR 2025 to 15 MAY 2025