

25107


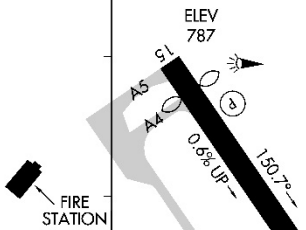
# AIRPORT DIAGRAM

AL-5902 (FAA)

INDIANAPOLIS METRO (UMP)  
INDIANAPOLIS, INDIANA

AWOS-3PT  
119.375  
CLNC DEL  
121.625  
CTAF/UNICOM  
123.0

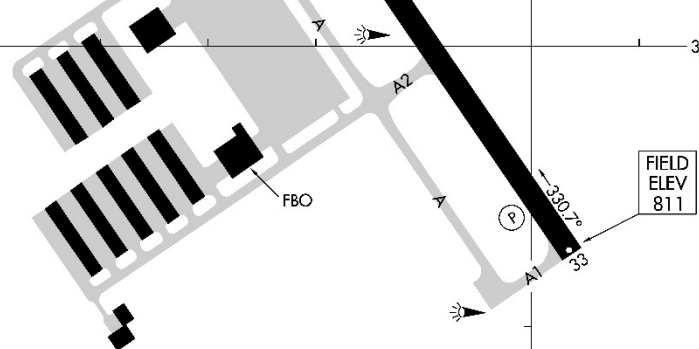
39°56.5' N



CORRECTED COPY: EC-2, 17 APR 2025 to 12 JUN 2025

CORRECTED COPY: EC-2, 17 APR 2025 to 12 JUN 2025

39°56.0' N



RWY 15-33  
PCN 17 F/C/X/T  
S-17

MIRL Rwy 15-33  
REIL Rwys 15 and 33

86°3.0' W

86°2.5' W

# AIRPORT DIAGRAM

25107

INDIANAPOLIS, INDIANA  
INDIANAPOLIS METRO (UMP)