WAAS CH 70508 W03A	APP CRS 026°	Rwy ldg 5001 TDZE 202 Apt Elev 202

RNAV (GPS) RWY 3
TELFAIR-WHEELER (MQW)

RNP APCH-GPS.

Rwy 3 helicopter visibility reduction below 1 SM NA. For uncompensated Baro-VNAV systems, LNAV/VNAV NA below -15°C or above 54°C. Procedure NA at night.

MISSED APPROACH: Climb to 3000 direct OTUVE and via 040° track to IYONU and hold.

AWOS-3PT	VDI AWOS-3	JACKSONVILLE CENTER	CTAF
120.0	119.925	127.575 269.025	122.9 L

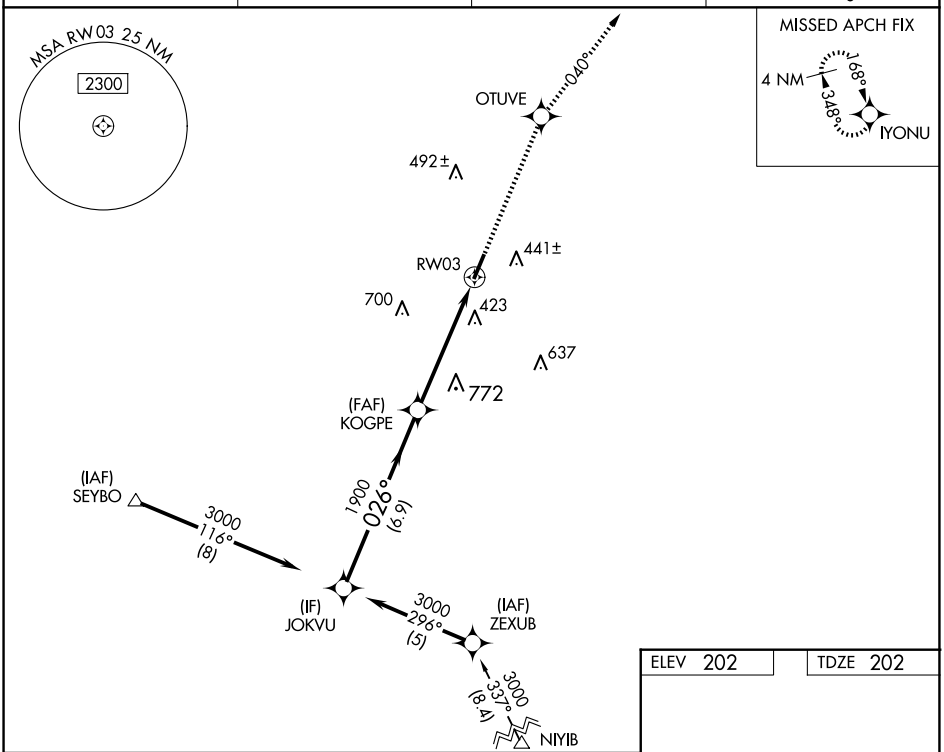

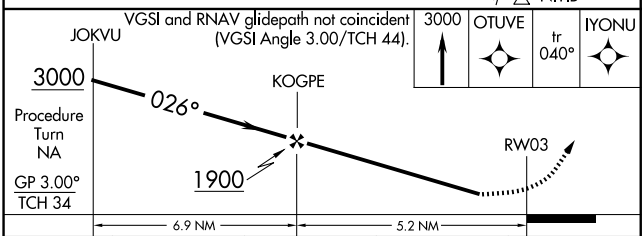

CATEGORY	A	B	C	D
LPV DA	593-1½ 391 (400-1½)			
LNAV/VNAV DA	903-2 701 (800-2)			903-2¼ 701 (800-2¼)
LNAV MDA	1160-1¼ 958 (1000-1¼)	1160-1½ 958 (1000-1½)	1160-3 958 (1000-3)	
CIRCLING	1160-1¼ 958 (1000-1¼)	1160-1½ 958 (1000-1½)	1160-3 958 (1000-3)	

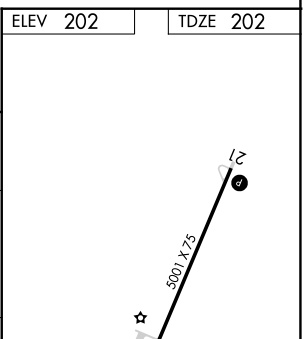

SE-4, 17 APR 2025 to 15 MAY 2025
SE-4, 17 APR 2025 to 15 MAY 2025