OCEANSIDE, CALIFORNIA

VOR/DME or TACAN Y RWY 21

VORTAC OCN	APCH CRS	Rwy ldg 6005
115.3	206°	TDZE 78
Chan 100		Arpt Elev 78

[USN] CAMP PENDLETON MCAS (MUNN FLD) (KNFG)

T * When ALS inop, increase CAT A vis to 1¼ miles, CAT B vis to 1½ miles, CAT CD vis to 3 miles.
** Circling Rwy 3 not authorized at night when VGSI inop.

SALSF A2

MISSED APPROACH: Climb to 2500 direct OCN VORTAC then direct WIPAM and hold.

ATIS ★	APP CON	TOWER ★	GND CON	CLNC DEL	ASR\ PAR
285.45	127.3 323.0	128.775 L 340.2	134.675 360.2	134.675 271.6	

Visibility reduction by helicopters not authorized.

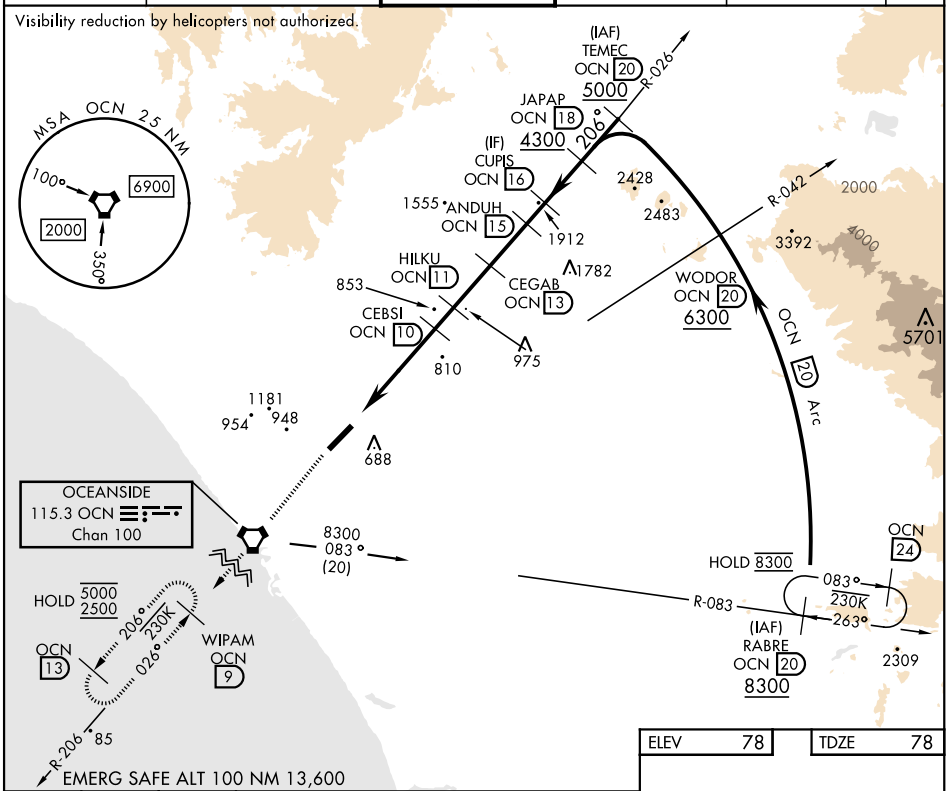

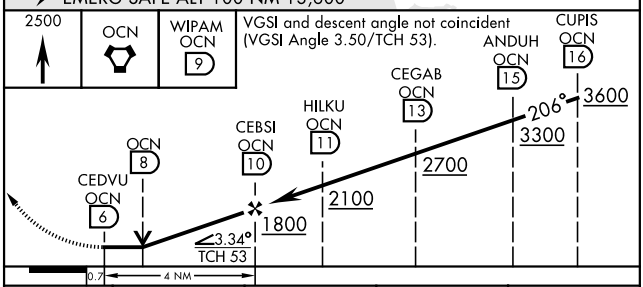

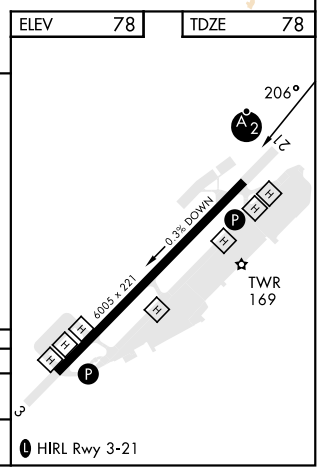

CATEGORY	A	B	C	D
S-21 *	1140-1 1062 (1100-1)	1140-1¼ 1062 (1100-1¼)	1140-2½	1062 (1100-2½)
C CIRCLING **	1140-1¼ 1062 (1100-1¼)	1260-1½ 1182 (1200-1½)	1500-3	1422 (1500-3)

OCEANSIDE, CALIFORNIA 33° 18′N-117° 21′W CAMP PENDLETON MCAS (MUNN FLD) (KNFG)

Amdt 5 02DEC21

VOR/DME or TACAN Y RWY 21

SW-3, 17 APR 2025 to 15 MAY 2025
SW-3, 17 APR 2025 to 15 MAY 2025