APP CRS	Rwy ldg	2901
170°	TDZE	1045
	Apt Elev	1045

RNAV (GPS) RWY 17
RED OAK MUNI (RDK)

DME/DME RNP-0.3 NA. Visibility reduction by helicopers NA. When local altimeter setting not received, use Shenandoah altimeter setting and increase all MDA 60 feet, and increase Circling Cat B visibility ¼ mile. Circling NA to Rwys 13 and 31.

MISSED APPROACH: Climb to 3000 direct CIBVI and left turn via track 069° to SAJHO and hold.

AWOS-3P	OMAHA APP CON	UNICOM
123.925	124.5 263.0	122.8 (CTAF) L

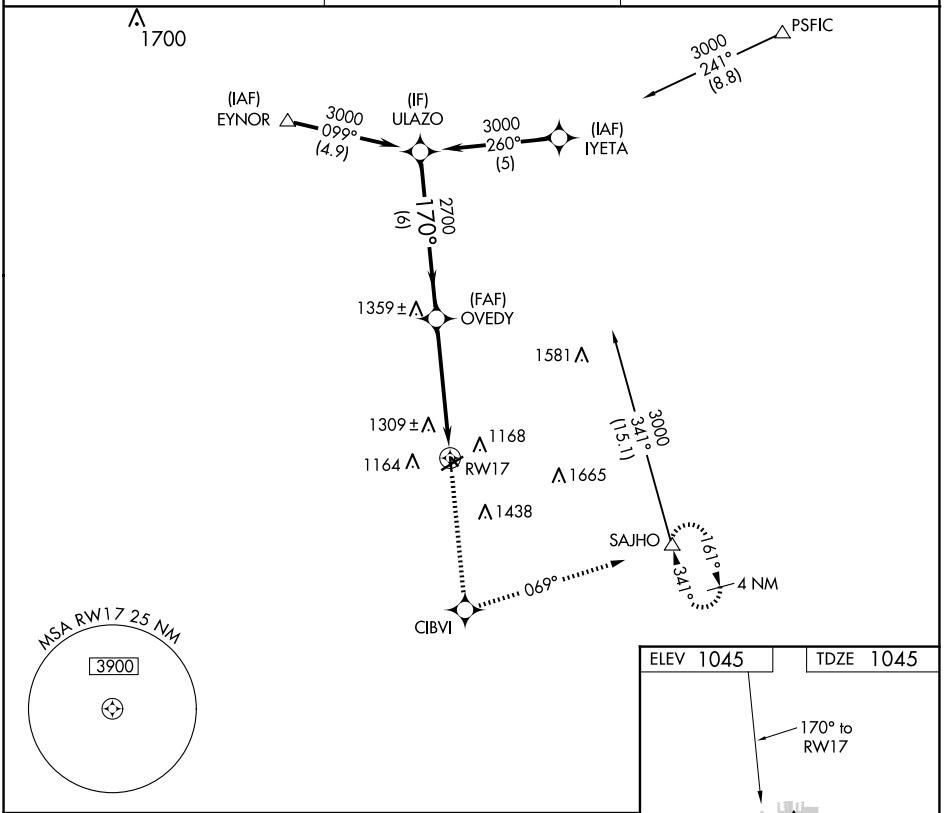

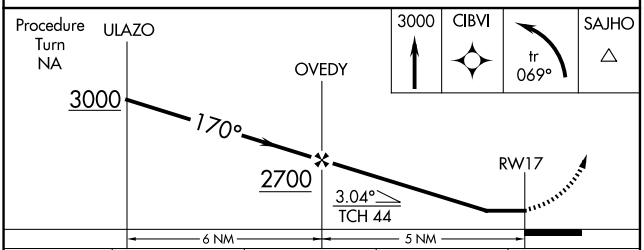

CATEGORY	A	B	C	D
LNAV MDA	1600-1 555 (600-1)		NA	
CIRCLING	1620-1 575 (600-1)	1780-1 735 (800-1)	NA	

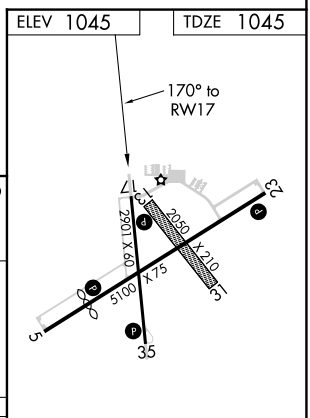

MIRL Rwys 5-23 and 17-35 L
REIL Rwys 5, 17, 23, and 35 L

NC-3, 17 APR 2025 to 15 MAY 2025
NC-3, 17 APR 2025 to 15 MAY 2025