APP CRS	Rwy ldg	2801
199°	TDZE	1116
	Apt Elev	1116

RNAV (GPS) RWY 20
JAMES G WHITING MEML FLD (MEY)

RNP APCH - GPS.

T A NA Procedure NA at night. Rwy 20 helicopter visibility reduction below 1 SM NA. Use Sioux City altimeter setting, when not received use Denison altimeter setting and increase all MDAs 20 feet and increase visibility LNAV Cat C ½ SM and visibility Circling Cat C ¼ SM.

MISSED APPROACH: Climb to 3100 direct UPYAN and hold.

SUX ASOS	SIOUX CITY APP CON ★	UNICOM
119.45 270.8	124.6 307.0	122.8 (CTAF) L

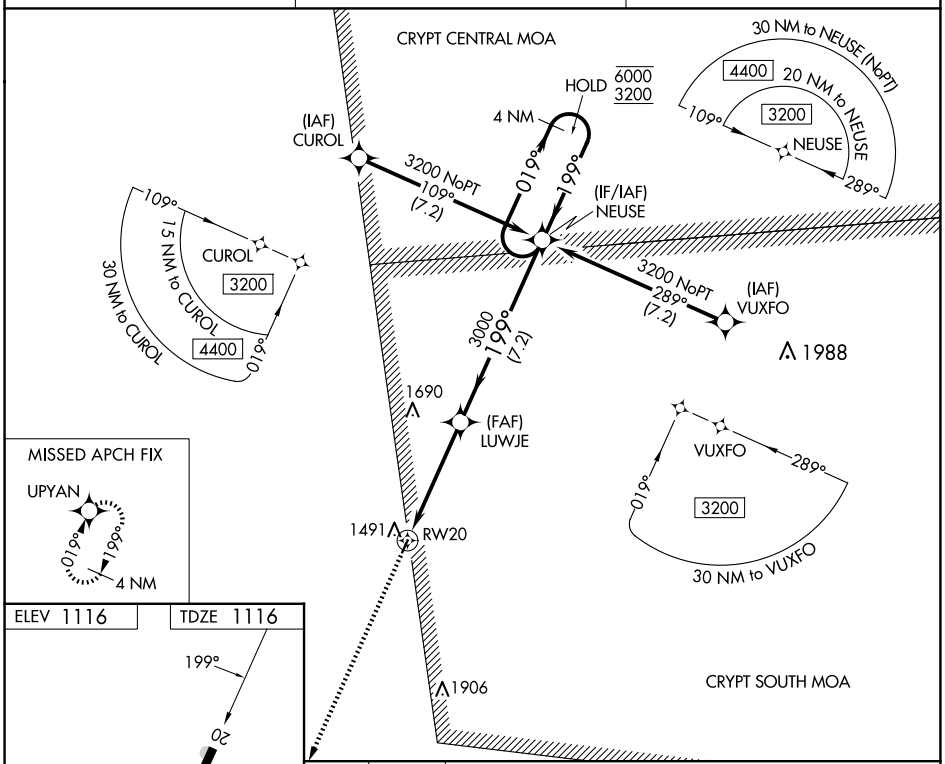

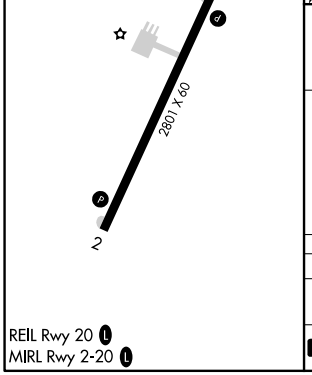

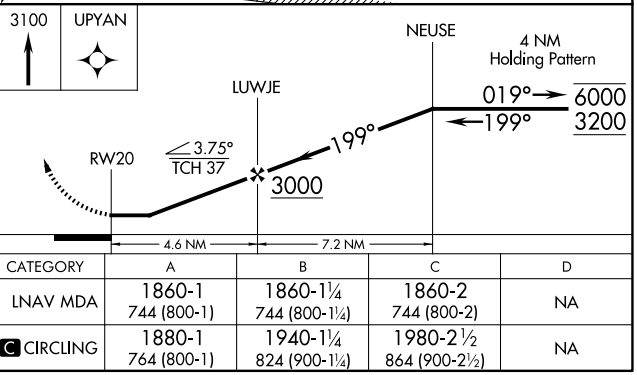

CATEGORY	A	B	C	D
LNAV MDA	1860-1 744 (800-1)	1860-1¼ 744 (800-1¼)	1860-2 744 (800-2)	NA
C CIRCLING	1880-1 764 (800-1)	1940-1¼ 824 (900-1¼)	1980-2½ 864 (900-2½)	NA

REIL Rwy 20 L
MIRL Rwy 2-20 L

NC-3, 17 APR 2025 to 15 MAY 2025

NC-3, 17 APR 2025 to 15 MAY 2025