APP CRS	Rwy ldg	4842
173°	TDZE	651
	Apt Elev	658

RNAV (GPS) RWY 17
NEW BRAUNFELS NTL (BAZ)

RNP APCH.

When local altimeter setting not received, use San Marcos Rgnl altimeter setting and increase all MDAs 60 feet and visibility Cat C ¼ SM.
VDP NA when using San Marcos Rgnl altimeter setting.

MISSED APPROACH: Climb to 3500 direct CUDVI and via 112° track to NUMMO and hold, continue climb-in-hold to 3500.

ATIS	SAN ANTONIO APP CON	NEW BRAUNFELS TOWER★	GND CON	CLNC DEL	CLNC DEL (When twr closed)	UNICOM
119.325	124.45 335.625	127.05 (CTAF) L 285.4	120.175	134.75	134.75	122.7

Procedure NA for arrivals at SHEPE via V17 southwest bound.

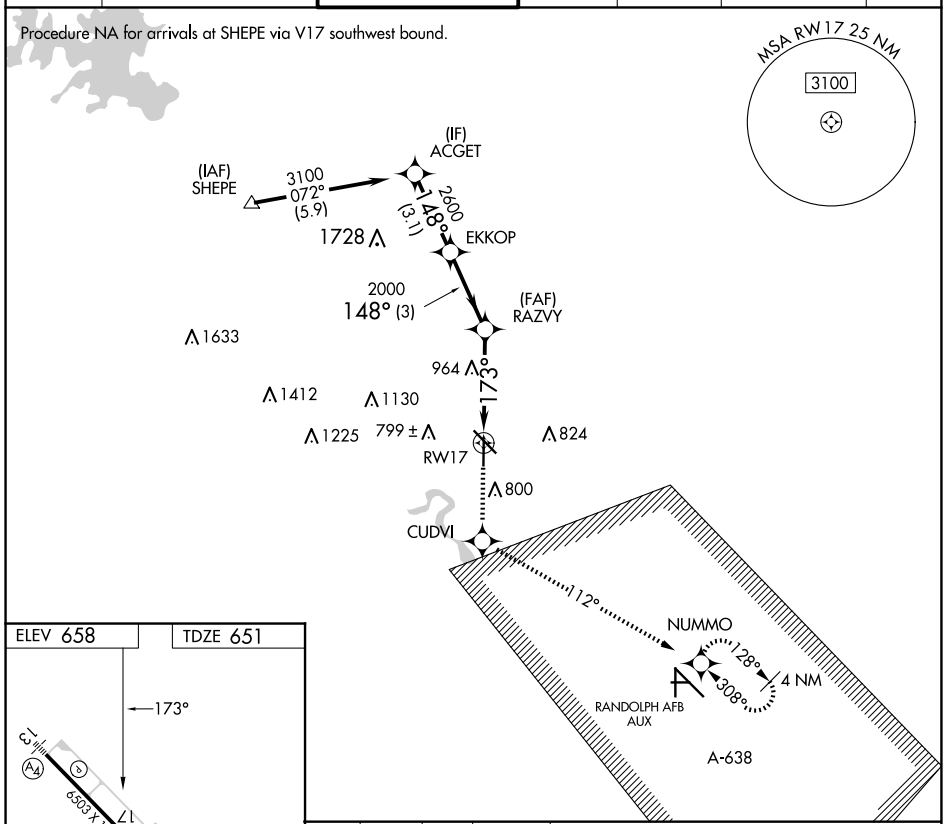

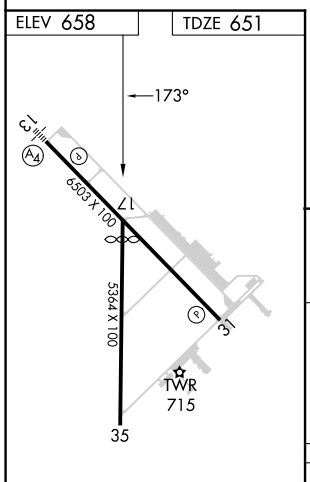

REIL Rwy 13
MIRL Rwys 13-31 and 17-35 L

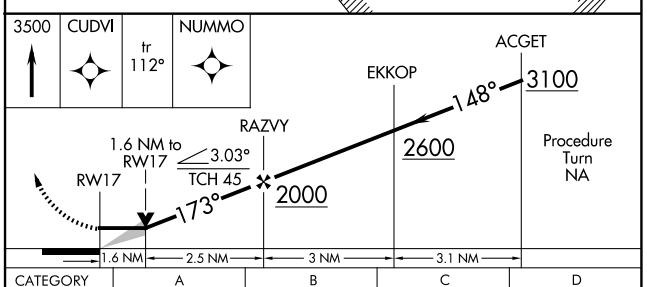

CATEGORY	A	B	C	D
LNAV MDA	1220-1 569 (600-1)		1220-1⅝ 569 (600-1⅝)	1220-1¾ 569 (600-1¾)

SC-3, 17 APR 2025 to 15 MAY 2025