APP CRS	Rwy ldg	4400
009°	TDZE	777
	Apt Elev	779

RNAV (GPS) RWY 1
PERU MUNI (I76)

RNP APCH - GPS.

Rwy 1 helicopter visibility reduction below 1 SM NA. Use Grissom ARB altimeter setting, when not received, use Logansport/Cass County altimeter setting: increase all MDAs 20 feet and Circling visibility Cat C and D ¼ SM.

NA

MISSED APPROACH: Climb to 2600 direct NETIY and hold.

KGUS ATIS	GRISSOM APP CON ★	UNICOM
132.55 270.8	121.05 338.275	122.8 (CTAF) L

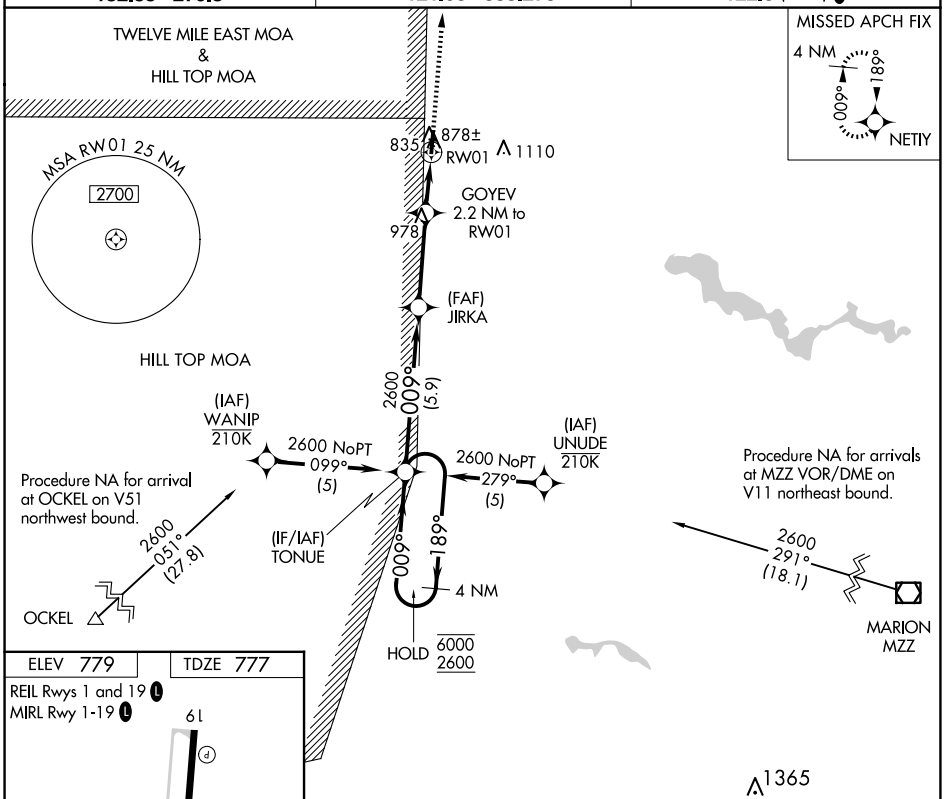

ELEV 779	TDZE 777

REIL Rwys 1 and 19 L
MIRL Rwy 1-19 L

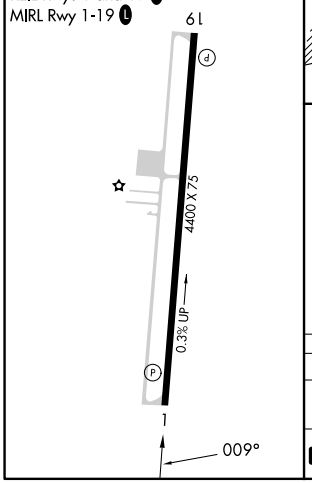

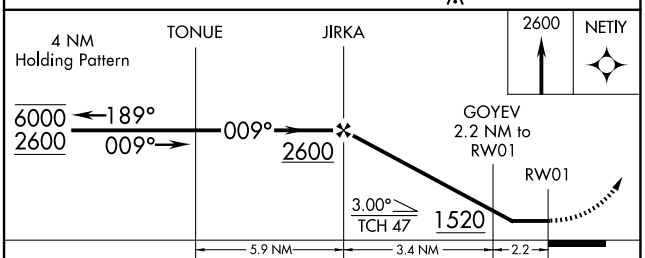

CATEGORY	A	B	C	D
LNAV MDA	1160-1 383 (400-1)		1160-1⅛ 383 (400-1⅛)	
C CIRCLING	1280-1 501 (600-1)		1500-2 721 (800-2)	1500-2¼ 721 (800-2¼)

EC-2, 17 APR 2025 to 15 MAY 2025
EC-2, 17 APR 2025 to 15 MAY 2025