APP CRS	Rwy ldg	3960
129°	TDZE	1215
	Apt Elev	1216

RNAV (GPS) RWY 12
ALGONA MUNI (AXA)

RNP APCH.

When local altimeter setting not received, use Forest City altimeter setting and increase all MDA 80 feet. Procedure NA at night. Rwy 12 helicopter visibility reduction below 1 SM NA.

MISSED APPROACH: Climb to 3000 direct IFOLA and hold.

AWOS-3	MINNEAPOLIS CENTER	UNICOM
118.475	134.0 288.3	122.8 (CTAF) L

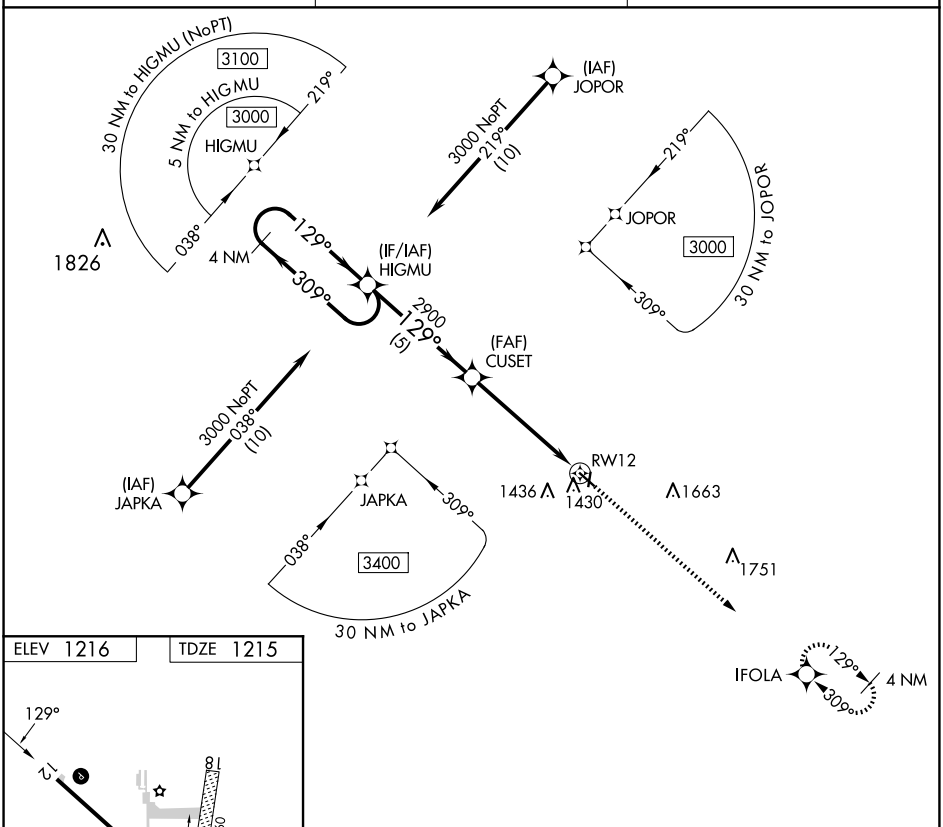

ELEV 1216 TDZE 1215

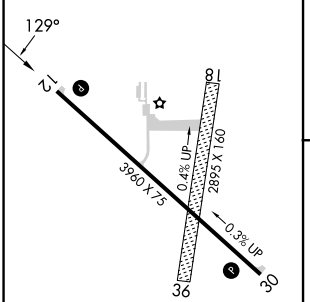

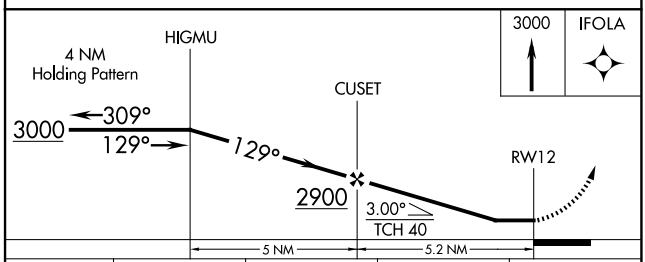

CATEGORY	A	B	C	D
LNAV MDA	1680-1 465 (500-1)		NA	

MIRL Rwy 12-30 L
REIL Rwys 12 and 30 L

NC-3, 17 APR 2025 to 15 MAY 2025
NC-3, 17 APR 2025 to 15 MAY 2025