APP CRS	Rwy ldg	5020
007°	TDZE	755
	Apt Elev	759

RNAV (GPS) RWY 1
CARTERSVILLE (VPC)

RNP APCH - GPS.

When local altimeter setting not received, use Rome altimeter setting: increase all MDAs 80 feet and LNAV visibility Cat B/C/D ½ SM.

MISSED APPROACH: Climb to 3000 direct DACEG and hold.

AWOS-3PT	ATLANTA APP CON	UNICOM
120.525	121.0 268.7	122.7 (CTAF) L

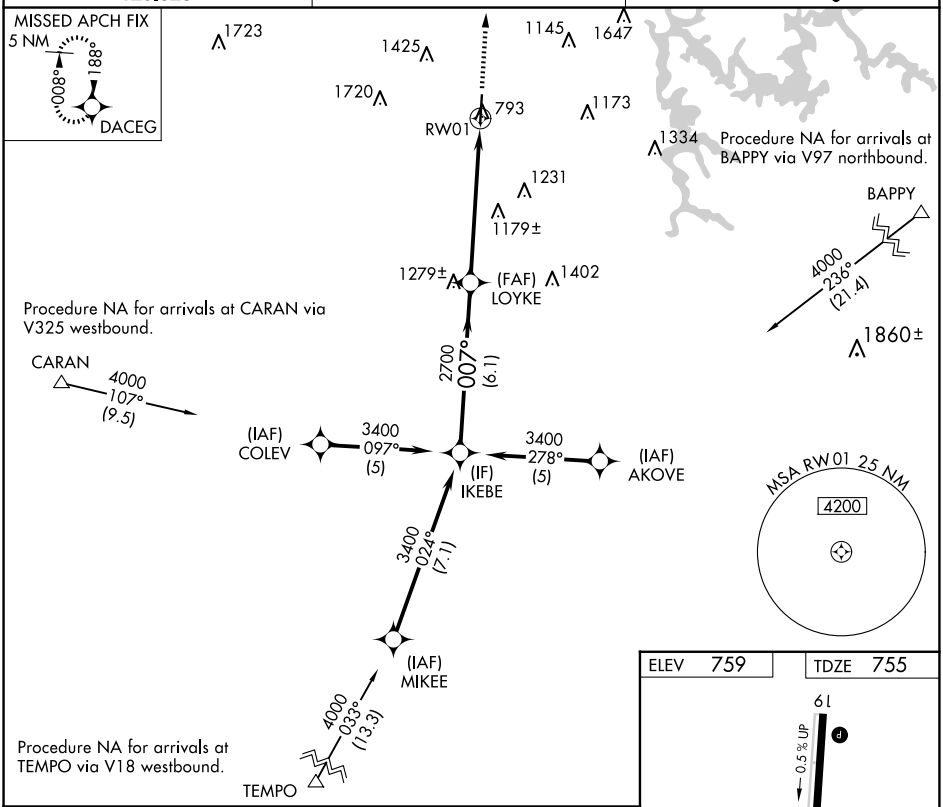

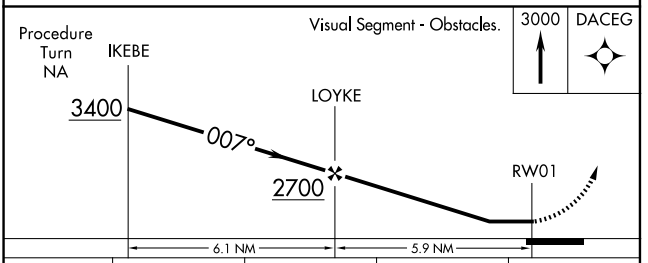

CATEGORY	A	B	C	D
LNAV MDA	1440-1 685 (700-1)		1440-2 685 (700-2)	
CIRCLING	1440-1 681 (700-1)	1600-1¼ 841 (900-1¼)	1740-3 981 (1000-3)	2020-3 1261 (1300-3)

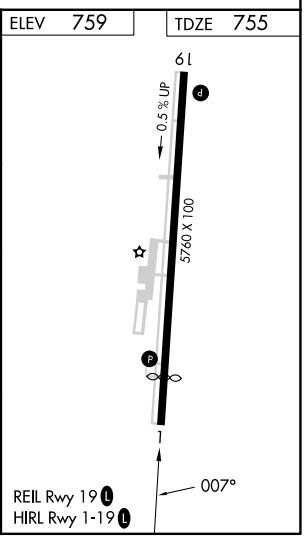

SE-4, 17 APR 2025 to 15 MAY 2025
SE-4, 17 APR 2025 to 15 MAY 2025