| WAAS CH 62939 W31B | APP CRS 320° | Rwy ldg 6631 TDZE 5289 Apt Elev 5320 |
|---|---|---|

# RNAV (GPS) Y RWY 31
## FRIEDMAN MEML (SUN)

Circling NA northeast of Rwy 13-31. DME/DME RNP-0.3 NA. Rwy 31 helicopter visibility reduction below 1 SM NA.

-14°C

MISSED APPROACH: (Do not exceed 185 KIAS until PRESN) Climbing left turn to 8700 direct PRESN and hold.*Missed approach requires minimum climb of 410 feet per NM to 7600.

| ATIS | SALT LAKE CENTER | HAILEY TOWER* | GND CON | UNICOM |
|---|---|---|---|---|
| 128.225 | 118.05 363.0 | 125.6 (CTAF) L | 121.7 | 122.95 |

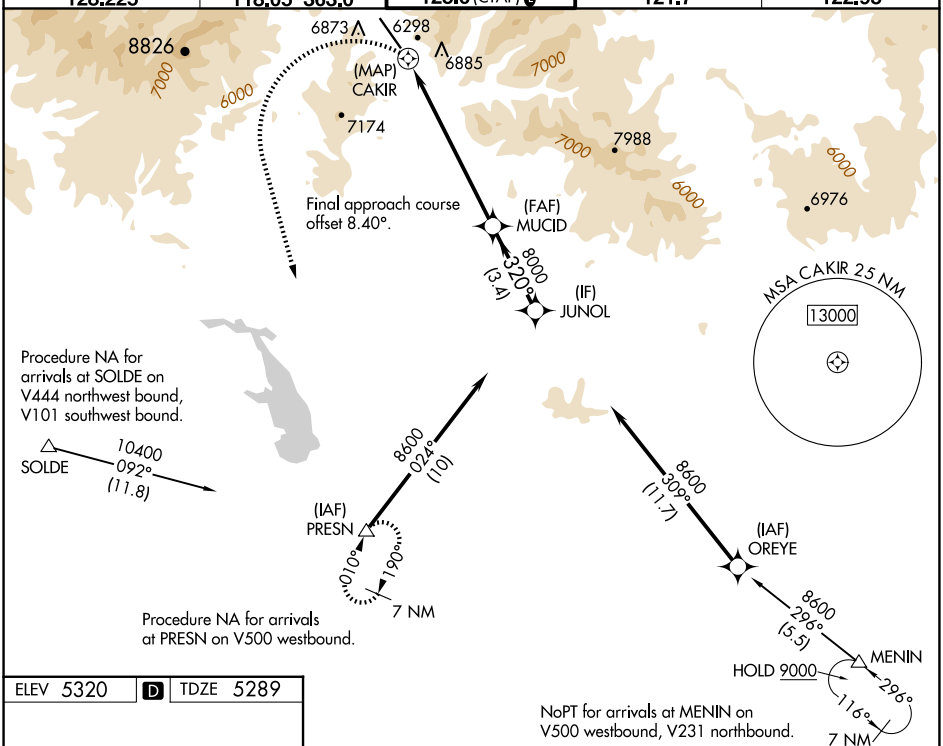


ELEV 5320 D TDZE 5289

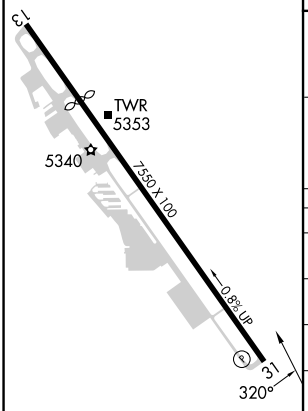


HIRL Rwy 13-31 L

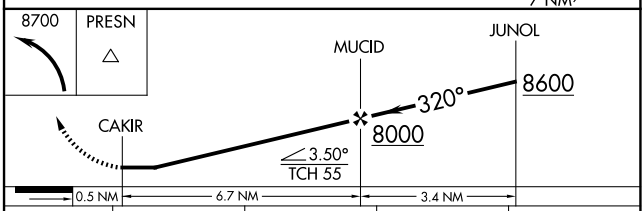


| CATEGORY | A | B | C | D |
|---|---|---|---|---|
| LP MDA* | 6900-1¼ 1611 (1600-1¼) | 6900-1½ 1611 (1600-1½) | 6900-3 1611 (1600-3) | |
| LP MDA | 7220-1¼ 1931 (1900-1¼) | 7220-1½ 1931 (1900-1½) | 7220-3 1931 (1900-3) | |
| LNAV MDA* | 7100-1¼ 1811 (1800-1¼) | 7100-1½ 1811 (1800-1½) | 7100-3 1811 (1800-3) | |
| LNAV MDA | 7340-1¼ 2051 (2100-1¼) | 7340-1½ 2051 (2100-1½) | 7340-3 2051 (2100-3) | |
| C CIRCLING | 7340-1¼ 2020 (2100-1¼) | 7360-1½ 2040 (2100-1½) | 7580-3 2260 (2300-3) | 7940-3 2620 (2700-3) |


NW-1, 17 APR 2025 to 15 MAY 2025