APP CRS	Rwy ldg	3400
004°	TDZE	503
	Apt Elev	503

RNAV (GPS) RWY 36
CHASE CITY MUNI (CXE)

RNP APCH - GPS.

Procedure NA at night.
Rwy 36 helicopter visibility reduction below 1 SM NA.

MISSED APPROACH: Climbing right turn to 3000 direct FILOV and hold.

AWOS-3	WASHINGTON CENTER	CTAF
121.225	118.75 377.1	122.9

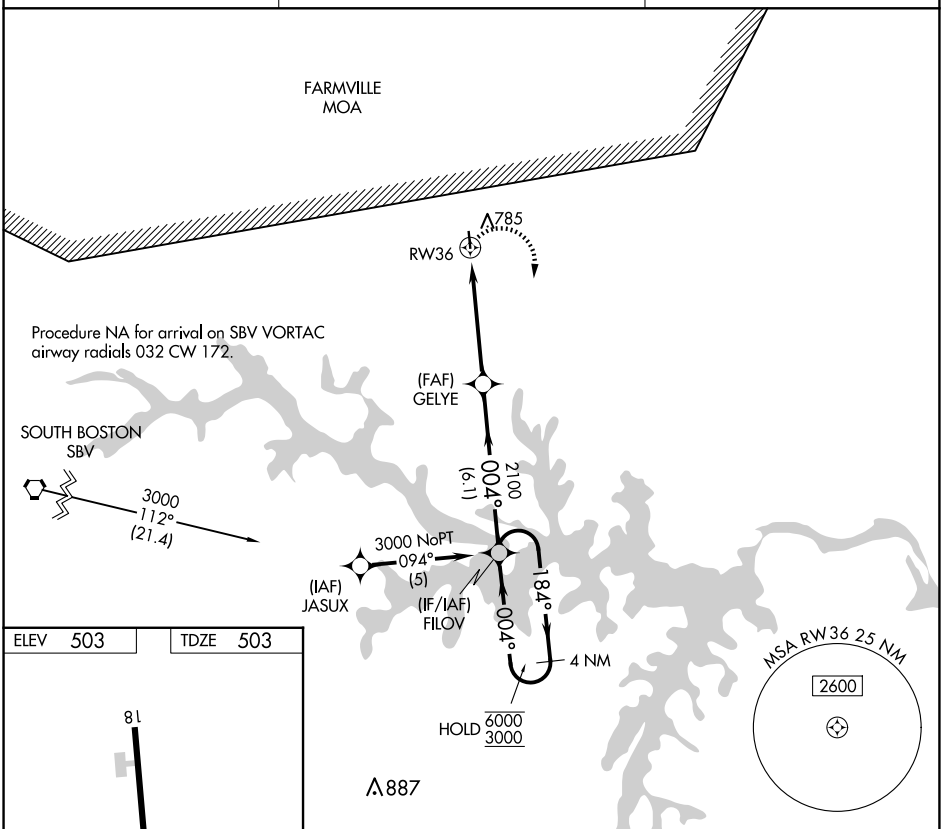

ELEV	503	TDZE	503

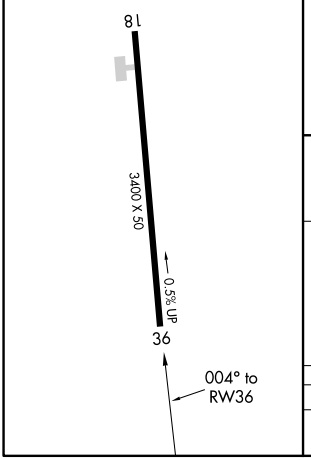

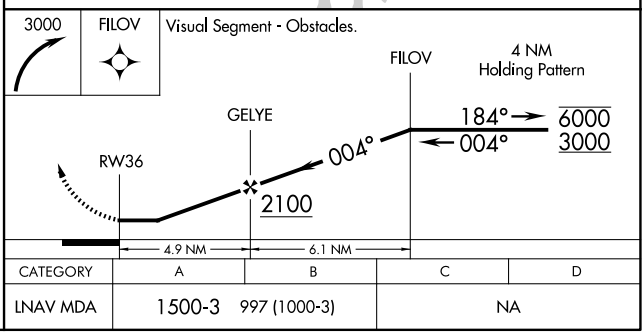

CATEGORY	A	B	C	D
LNAV MDA	1500-3 997 (1000-3)		NA	

NE-3, 17 APR 2025 to 15 MAY 2025