APP CRS	Rwy ldg	3716
176°	TDZE	1502
	Apt Elev	1514

RNAV (GPS) RWY 18
MASON COUNTY (T92)

Rwy 18/36 helicopter visibility reduction below 1 SM NA.
DME/DME RNP-0.3 NA. Procedure NA at night.
NA Use Brady altimeter setting; when not received, use Llano altimeter setting and increase all MDAs 20 feet.

MISSED APPROACH: Climb to 3800 direct UCOBA and hold.

BBD AWOS-3	HOUSTON CENTER	CTAF
118.375	132.35 317.5	122.9

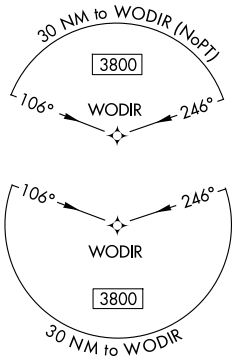

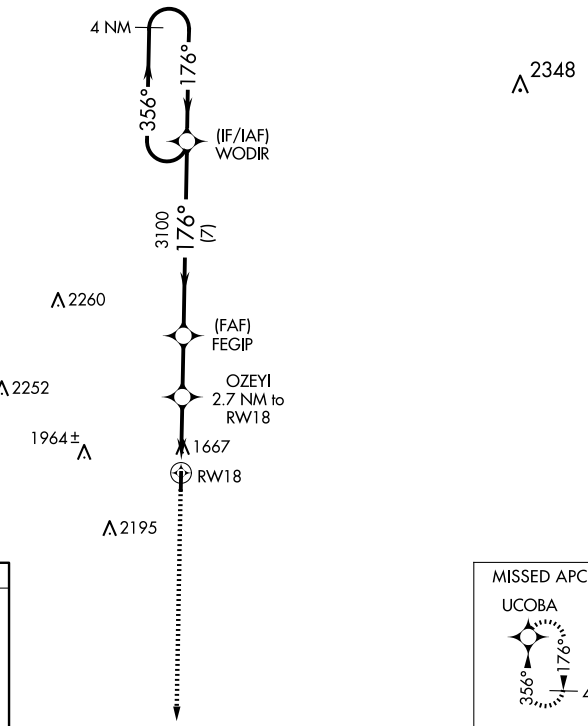

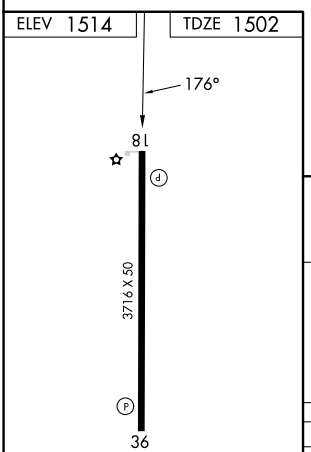

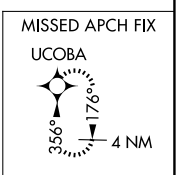

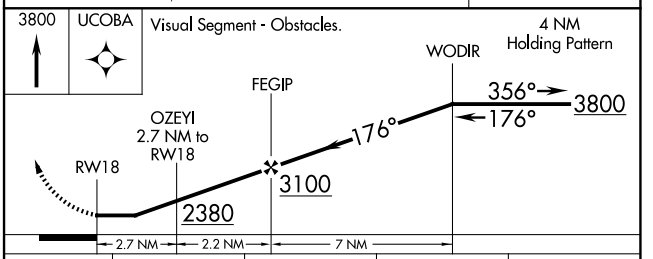

CATEGORY	A	B	C	D
LNAV MDA	2080-1	578 (600-1)	NA	
C CIRCLING	2140-1	626 (700-1)	NA	

LIRL Rwy 18-36

SC-3, 17 APR 2025 to 15 MAY 2025