WAAS CH 82714 W22A	APP CRS 217°	Rwy ldg 5001 TDZE 465 Apt Elev 468

AL-6386 (FAA)

RNAV (GPS) RWY 22
BENTON COUNTY (ØM4)

RNP APCH.

NA

Baro-VNAV NA. Rwy 22 helicopter visibility reduction below 1 SM NA. Use Beech River Rgnl altimeter setting; when not received, use Jackson altimeter setting and increase all DA 58 feet and all MDA 60 feet and increase LPV all Cats visibility ¼ mile, LNAV/VNAV all Cats visibility ¼ mile, and LNAV Cat C visibility ¼ mile. Procedure NA at night.

MISSED APPROACH: Climb to 2500 direct TEMSE and hold.

PVE AWOS-3	MEMPHIS CENTER	UNICOM
118.125	125.85 379.25	122.8 (CTAF) L

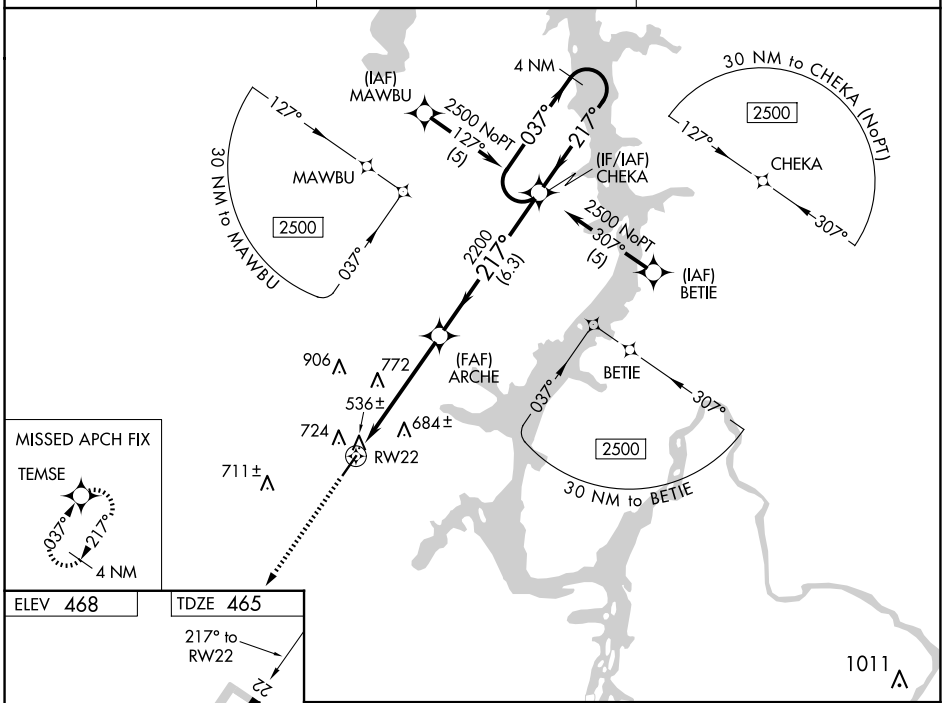

MISSED APCH FIX

TEMSE

037° 217° 4 NM

ELEV 468 TDZE 465

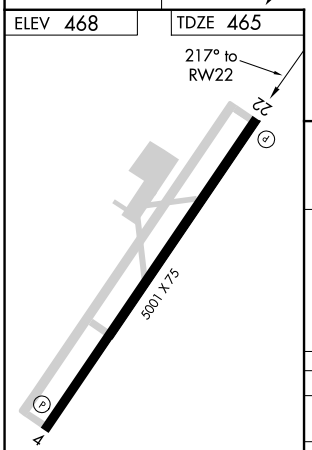

MIRL Rwy 4-22
REIL Rwys 4 and 22 L

2500 TEMSE

VGSI and RNAV glidepath not coincident (VGSI Angle 3.35/TCH 17).

4 NM Holding Pattern

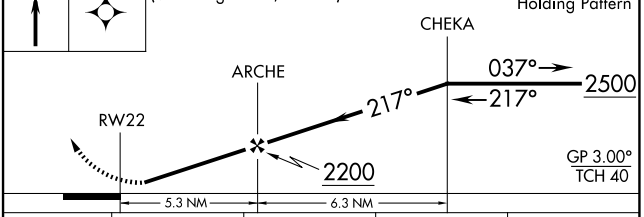

CATEGORY	A	B	C	D
LPV DA	833-1¼ 368 (400-1¼)			NA
LNAV/VNAV DA	980-1¾ 515 (600-1¾)			NA
LNAV MDA	1080-1 615 (700-1)		1080-1¾ 615 (700-1¾)	NA

SE-1, 17 APR 2025 to 15 MAY 2025