APP CRS	Rwy ldg	3619
043°	TDZE	1003
	Apt Elev	1008

RNAV (GPS) RWY 4

PORT BUCYRUS/CRAWFORD COUNTY (17G)

RNP APCH - GPS.

T A NA Circling NA to Rwys 9 and 27. Circling Rwy 22 NA at night. Rwy 4 helicopter visibility reduction below ¾ SM NA. VDP NA with Mansfield altimeter setting. When local altimeter setting not received, use Mansfield altimeter setting: increase all MDA 100 feet and visibility Cat C ⅜ SM.

MISSED APPROACH: Climb to 3000 direct VIZXO and hold.

AWOS-3	CLEVELAND APP CON ★	UNICOM
126.625	128.35 360.65	122.8 (CTAF) L

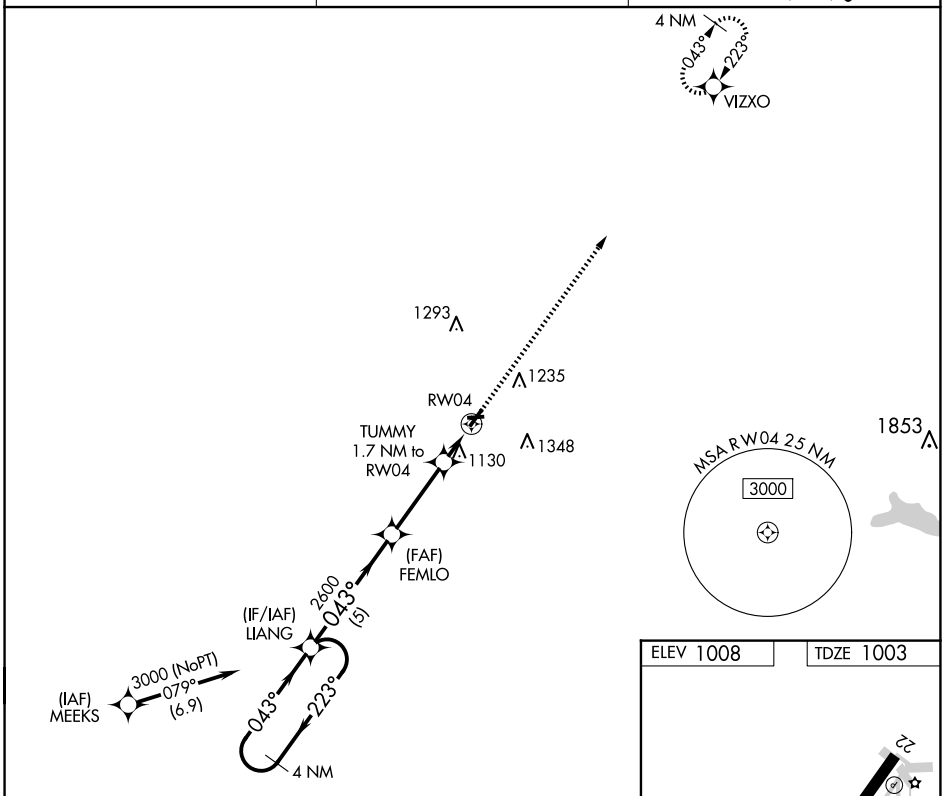

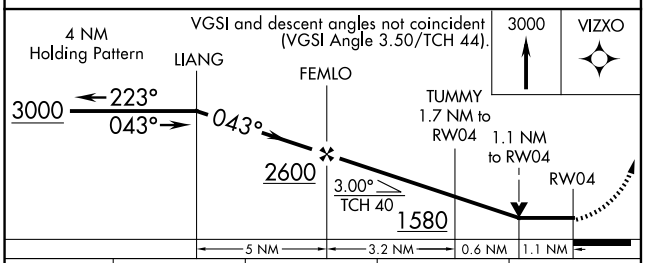

CATEGORY	A	B	C	D
LNAV MDA	1380-1 377 (400-1)			NA
C CIRCLING	1500-1 492 (500-1)	1540-1 532 (600-1)	1700-2 692 (700-2)	NA

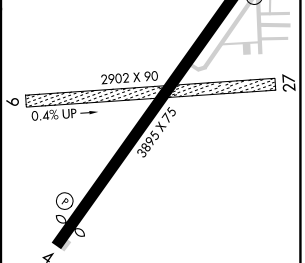

MIRL Rwy 4-22 L
REIL Rwys 4 and 22 L

EC-2, 17 APR 2025 to 15 MAY 2025
EC-2, 17 APR 2025 to 15 MAY 2025