WAAS CH 58317 W18A	APP CRS 180°	Rwy ldg 5500 TDZE 1269 Apt Elev 1269

RNAV (GPS) RWY 18
MOUNT AIRY/SURRY COUNTY (MWK)

RNP APCH.

Rwy 18 helicopter visibility reduction below ¾ SM NA.
For uncompensated Baro-VNAV systems, LNAV/VNAV NA below -17°C or above 54°C.

MISSED APPROACH: Climb to 4000 direct ANDEI and hold.

AWOS-3	GREENSBORO APP CON	UNICOM
121.125	124.35 269.225	123.0 (CTAF) L

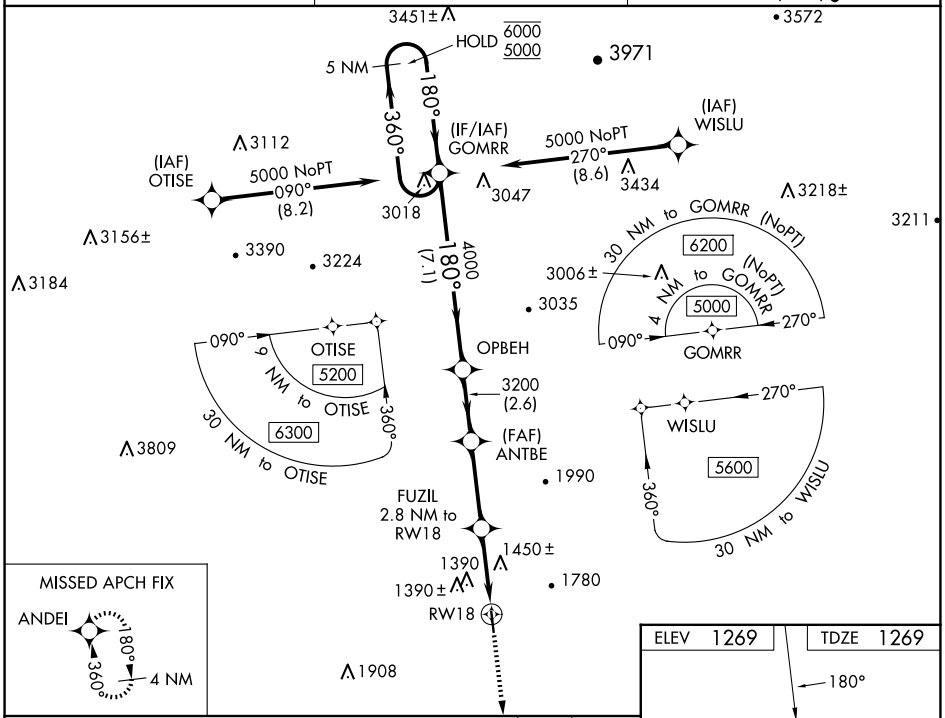

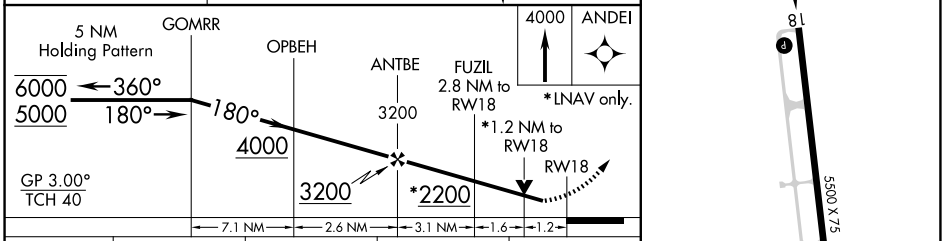

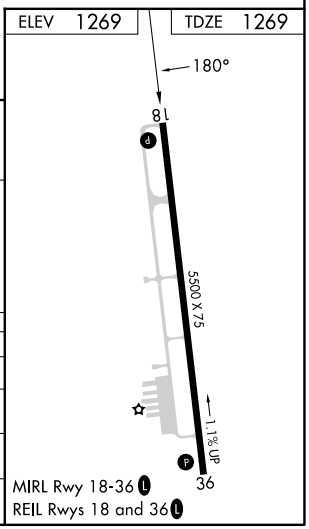

CATEGORY	A	B	C	D
LPV DA	1522-1 253 (300-1)			
LNAV/VNAV DA	1742-1⅜ 473 (500-1⅜)			
LNAV MDA	1700-1 431 (500-1)		1700-1¼ 431 (500-1¼)	
C CIRCLING	1940-1 671 (700-1)	2040-1 771 (800-1)	2180-2¾ 911 (1000-2¾)	2340-3 1071 (1100-3)

SE-2, 17 APR 2025 to 15 MAY 2025