VOR/DME LRP	APP CRS	Rwy ldg	3250
117.3	272°	TDZE	458
Chan 120		Apt Elev	458

VOR RWY 28

DONEGAL SPRINGS AIRPARK (N71)

DME required.

NA Use Harrisburg Intl altimeter setting; when not received, use Fort Indiantown Gap altimeter setting and increase all MDAs 20 feet. Rwy 28 helicopter visibility reduction below 1 SM NA. Procedure NA at night.

MISSED APPROACH: Climb to 2600 then climbing left turn to 3000 on RAV R-204 to GRAMO/RAV 36.4 DME and hold.

MDT ASOS	HARRISBURG APP CON	HARRISBURG CLNC DEL	UNICOM
118.8	126.45 281.525	127.05	122.8 (CTAF) L

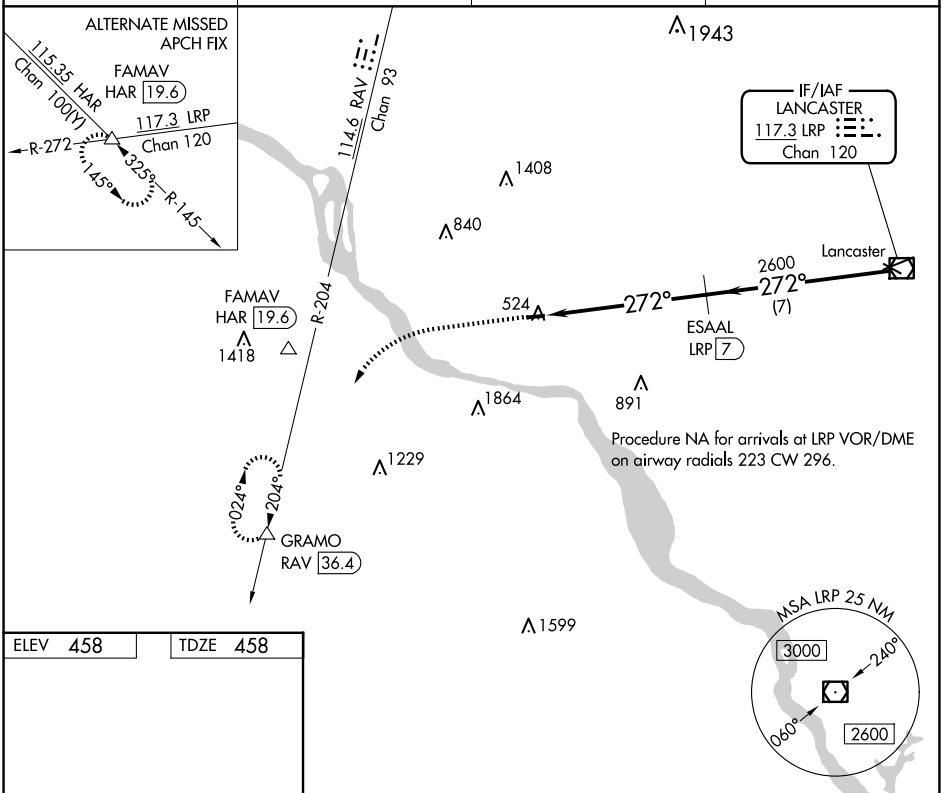

ELEV 458 TDZE 458

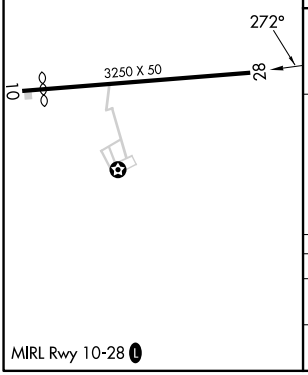

MIRL Rwy 10-28 L

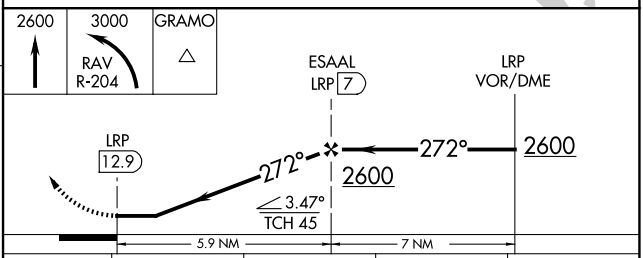

CATEGORY	A	B	C	D
S-28	940-1	482 (500-1)	NA	
CIRCLING	940-1 482 (500-1)	960-1 502 (600-1)	NA	

NE-4, 17 APR 2025 to 15 MAY 2025