RNAV (GPS)-C
HUNTINGTON MUNI (69V)

APP CRS	Rwy ldg	N/A
194°	TDZE	N/A
	Apt Elev	5915

Rwy 8, 12, 26, 30 helicopter visibility reduction below 1 SM NA. DME/DME RNP-0.3 NA. Procedure NA at night. Use Price altimeter setting; when not received, procedure NA. Circling NA to Rwys 12-30 and 18-36.

NA

MISSED APPROACH: Climbing left turn to 10000 direct PUC VOR/DME and hold.

PUC ASOS	SALT LAKE CENTER	UNICOM
135.425	133.9 370.85	122.8 (CTAF) L

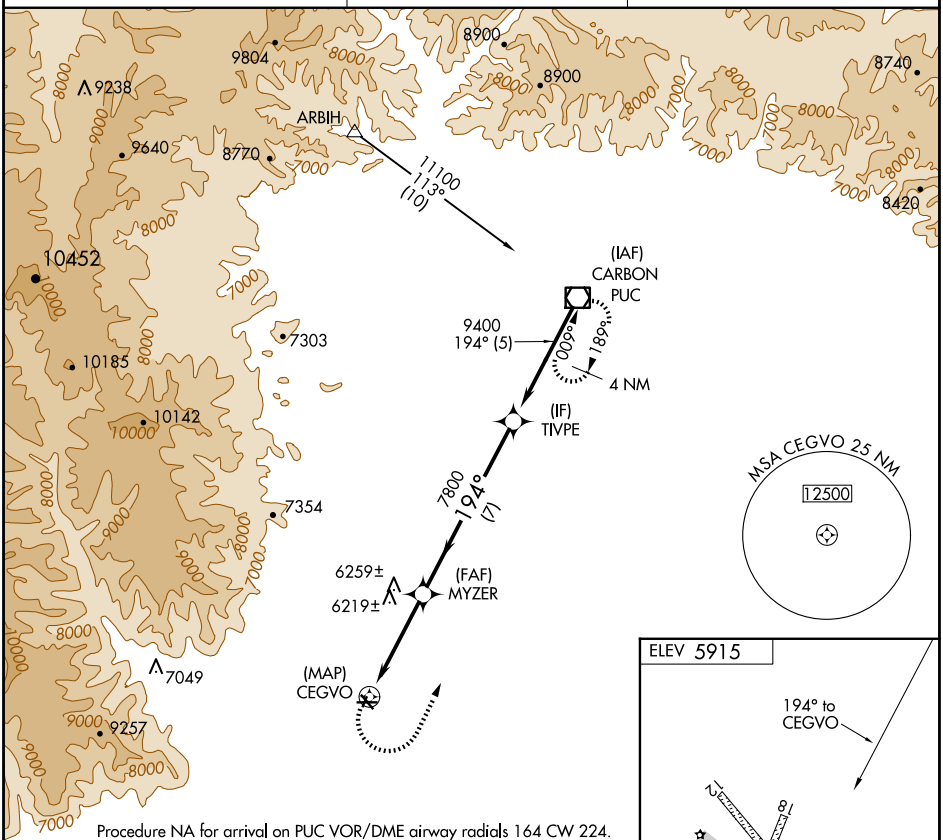

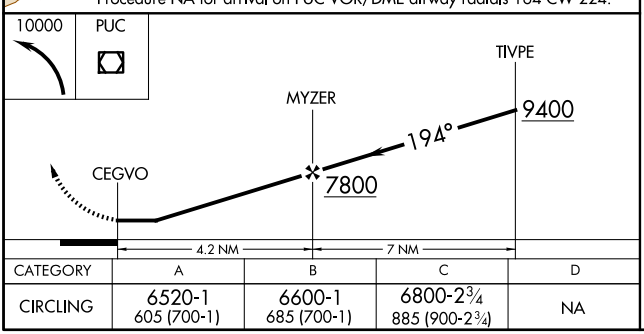

CATEGORY	A	B	C	D
CIRCLING	6520-1 605 (700-1)	6600-1 685 (700-1)	6800-2¾ 885 (900-2¾)	NA

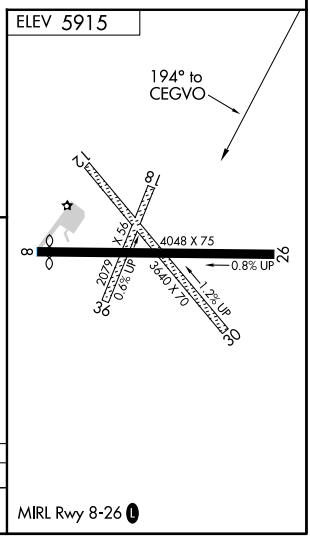

MIRL Rwy 8-26 L

SW-4, 17 APR 2025 to 15 MAY 2025

SW-4, 17 APR 2025 to 15 MAY 2025