LOM VU	APP CRS	Rwy ldg	5499
346	224°	TDZE	584
		Apt Elev	609

NDB RWY 22L
STANLY COUNTY (VUJ)

PAR

Circling to Rwy 4L/22R NA at night. When local altimeter setting not received, use Asheboro altimeter setting and increase all MDA 60 feet; increase S-22L Cats C and D, and Circling Cats C and D visibility ¼ mile.

MISSED APPROACH: Climb to 1500 then climbing right turn to 4000 direct ALLER LOM and hold, continue climb-in-hold to 4000.

AWOS-3	CHARLOTTE APP CON	STANLY COUNTY TOWER★	GND CON	CLNC DEL
128.175	128.325 307.8	126.275 (CTAF) L 291.9	121.75 254.375	121.75 254.375

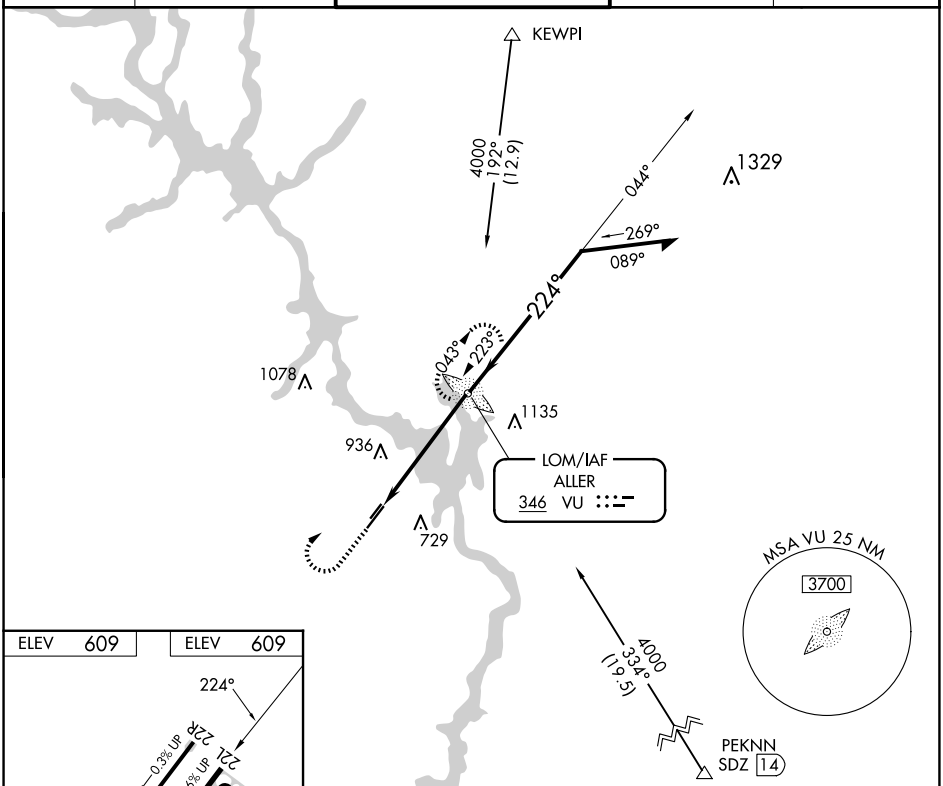

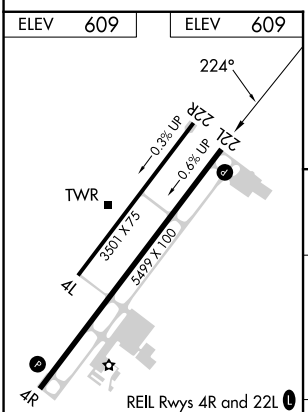

REIL Rwys 4R and 22L L
MIRL Rwys 4L-22R L
HIRL Rwys 4R-22L L

FAF to MAP 5.1 NM					
Knots	60	90	120	150	180
Min:Sec	5:06	3:24	2:33	2:02	1:42

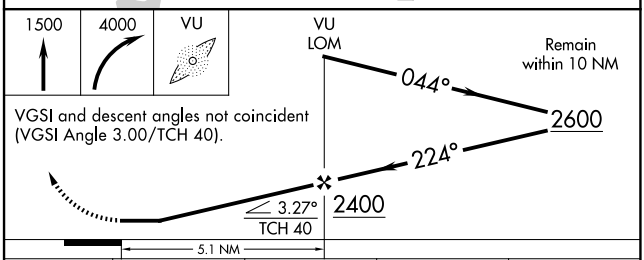

CATEGORY	A	B	C	D
S-22L	1240-1 656 (700-1)		1240-1¾ 656 (700-1¾)	1240-2 656 (700-2)
CIRCLING	1260-1 651 (700-1)		1260-1¾ 651 (700-1¾)	1380-2½ 771 (800-2½)

SE-2, 17 APR 2025 to 15 MAY 2025
SE-2, 17 APR 2025 to 15 MAY 2025