VORTAC INK	APP CRS	Rwy ldg	4268
112.1	125°	TDZE	2609
Chan 58		Apt Elev	2615

VOR/DME RWY 12

ROY HURD MEML (EØ1)

Obtain local altimeter setting on CTAF; when not received, use Wink altimeter setting. Night landing: Rwy 12 NA. Helicopter visibility reduction below 1 SM NA.

MISSED APPROACH: Climbing right turn to 5000 direct INK VORTAC and hold.

AWOS-3PT	FORT WORTH CENTER	UNICOM
118.225	133.1 298.95	122.8 (CTAF) L

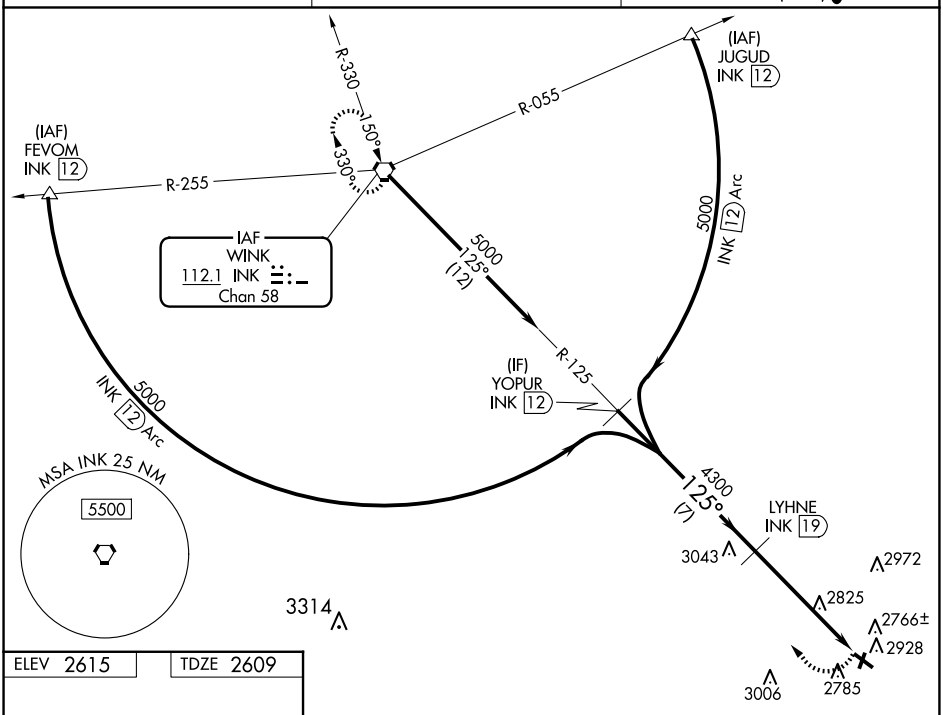

ELEV 2615	TDZE 2609

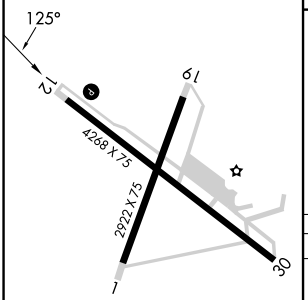

MIRL Rwys 1-19 and 12-30 L

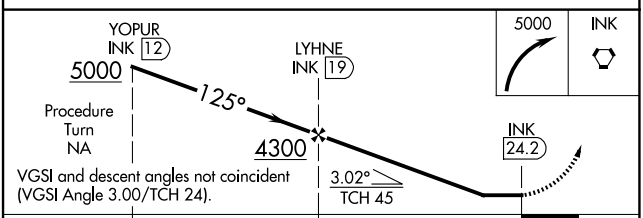

CATEGORY	A	B	C	D
S-12	3340-1 731 (800-1)	3340-1¼ 731 (800-1¼)	3340-2 731 (800-2)	NA
CIRCLING	3340-1 725 (800-1)	3340-1¼ 725 (800-1¼)	3340-2 725 (800-2)	NA
WINK ALTIMETER SETTING MINIMUMS				
S-12	3420-1 811 (900-1)	3420-1¼ 811 (900-1¼)	3420-2½ 811 (900-2½)	NA
CIRCLING	3420-1 805 (900-1)	3420-1¼ 805 (900-1¼)	3420-2½ 805 (900-2½)	NA

SC-3, 17 APR 2025 to 15 MAY 2025
SC-3, 17 APR 2025 to 15 MAY 2025