APP CRS	Rwy ldg	3599
004°	TDZE	620
	Apt Elev	629

RNAV (GPS) RWY 36

HARTSELLE/MORGAN COUNTY RGNL (5MØ)

RNP APCH.

T A NA Procedure NA at night. Rwy 36 helicopter visibility reduction below 1 SM NA. Use Huntsville Intl-Carl T Jones Fld altimeter setting; when not received, use Cullman altimeter setting and increase all MDA 40 feet.

MISSED APPROACH: Climb to 3000 direct JUPES and hold.

HSV ATIS	HUNTSVILLE APP CON ★	UNICOM
121.25	118.05 239.0	122.8 (CTAF) L

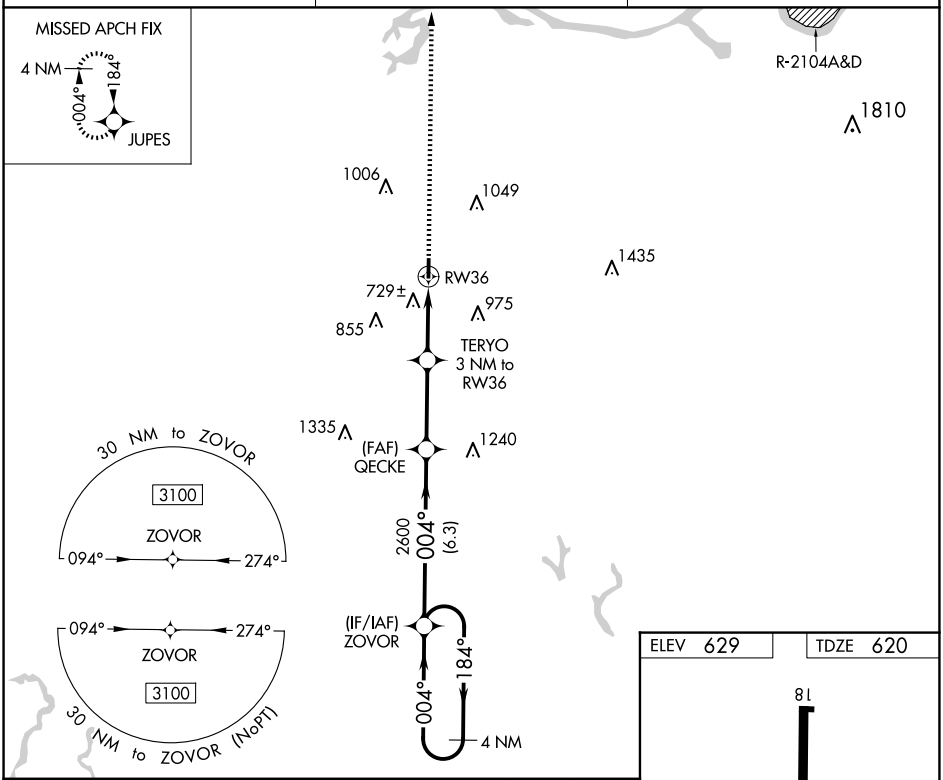

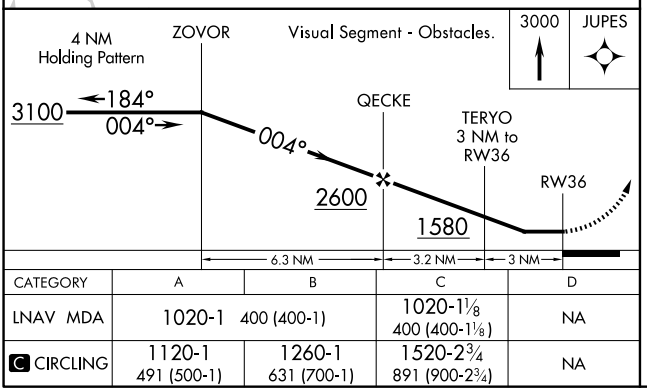

CATEGORY	A	B	C	D
LNAV MDA	1020-1 400 (400-1)		1020-1⅛ 400 (400-1⅛)	NA
C CIRCLING	1120-1 491 (500-1)	1260-1 631 (700-1)	1520-2¾ 891 (900-2¾)	NA

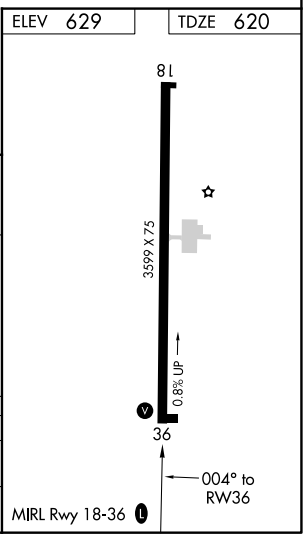

SE-4, 17 APR 2025 to 15 MAY 2025