LOC/DME I-FTG 109.3 Chan 30	APP CRS 263°	Rwy ldg 8002 TDZE 5489 Apt Elev 5515

ILS or LOC RWY 26
COLORADO AIR AND SPACE PORT (CFO)

DME required.

For inop ALS, increase S-LOC 26 Cat C/D visibility to 1⅛ SM. Autopilot coupled approach NA below 6250 MSL.

MALSR

MISSED APPROACH: Climb to 6100 then climbing left turn to 7200 on heading 080° and on FQF VORTAC R-045 to SKIPI/I-FTG 7 DME and hold.

ATIS	DENVER APP CON	SPACE PORT TOWER ★	GND CON	CLNC DEL	CLNC DEL (When twr closed)	UNICOM
119.025	128.25 371.95	120.2 (CTAF) L	124.7	124.7	121.75	122.95

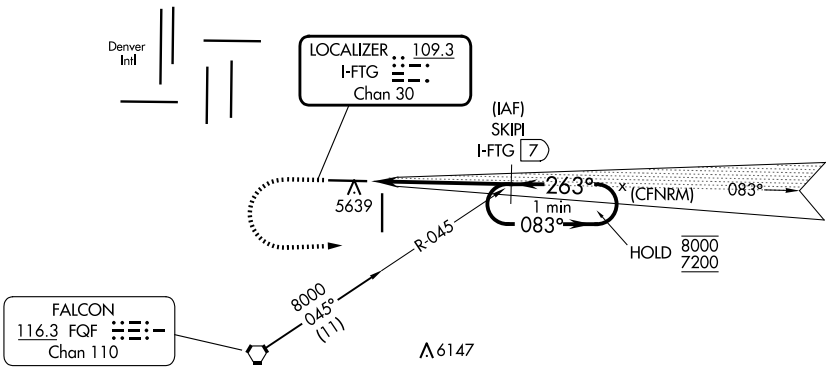

Procedure NA for arrival on FQF VORTAC airway radials 038 CW 078.

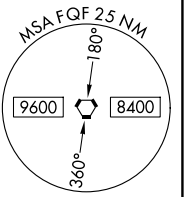

ELEV 5515 TDZE 5489

6529

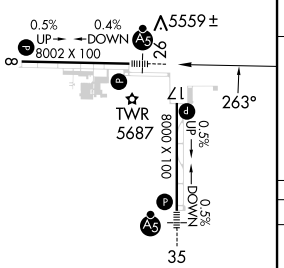

REIL Rwys 8 and 17 L
HIRL Rwys 8-26 L
MIRL Rwy 17-35 L

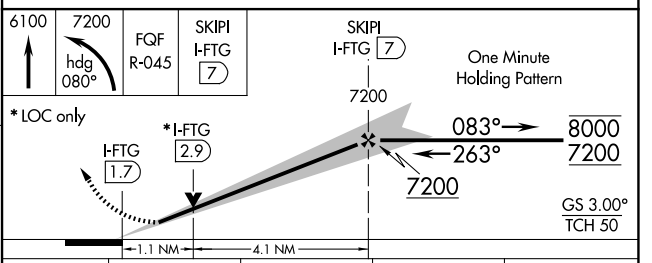

CATEGORY	A	B	C	D
S-ILS 26	5689-½ 200 (200-½)			
S-LOC 26	5900-½ 411 (400-½)		5900-¾ 411 (400-¾)	
C CIRCLING	6000-1 485 (500-1)		6100-1½ 585 (600-1½)	6300-2½ 785 (800-2½)

SW-1, 17 APR 2025 to 15 MAY 2025