WAAS CH 93909 W26A	APP CRS 263°	Rwy ldg 8002 TDZE 5489 Apt Elev 5515

RNAV (GPS) RWY 26
COLORADO AIR AND SPACE PORT (CFO)

RNP APCH.

For uncompensated Baro-VNAV systems, LNAV/VNAV NA below -25°C or above 48°C. For inop ALS, increase LNAV/VNAV all Cats visibility to 1⅛ SM, and increase LNAV Cat C/D visibility to 1⅜ SM.

MALSR

MISSED APPROACH: (Do not exceed 200K until LIMEX) Climb to 6100 then climbing left turn to 7600 direct LIMEX and hold.

ATIS	DENVER APP CON	SPACE PORT TOWER ★	GND CON	CLNC DEL	CLNC DEL (When twr closed)	UNICOM
119.025	128.25 371.95	120.2 (CTAF) L	124.7	124.7	121.75	122.95

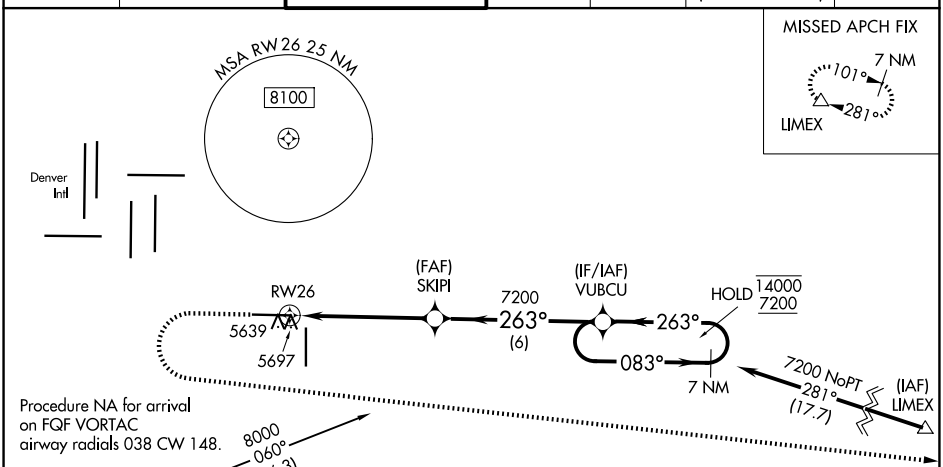

6270±

ELEV 5515	TDZE 5489

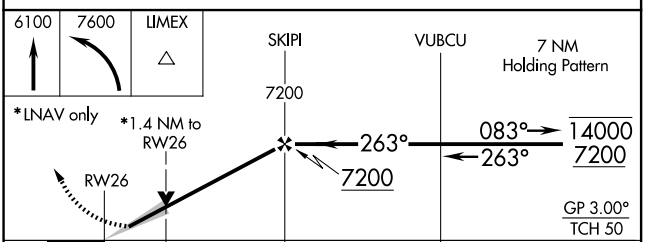

CATEGORY	A	B	C	D
LPV DA	5689-½ 200 (200-½)			
LNAV/VNAV DA	5858-¾ 369 (400-¾)			
LNAV MDA	5960-½ 471 (500-½)		5960-1 471 (500-1)	
C CIRCLING	6000-1 485 (500-1)		6100-1½ 585 (600-1½)	6300-2½ 785 (800-2½)

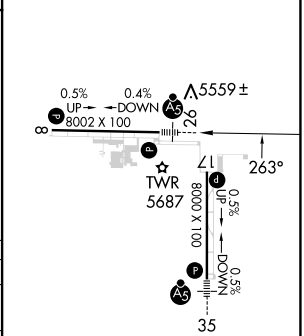

REIL Rwys 8 and 17 L
HIRL Rwy 8-26 L
MIRL Rwy 17-35 L

SW-1, 17 APR 2025 to 15 MAY 2025