RNAV (GPS) RWY 14
MID VALLEY (TXW)

WAAS CH 70341 W14A	APP CRS 138°	Rwy ldg 6002 TDZE 69 Apt Elev 70

RNP APCH.

Rwy 14 helicopter visibility reduction below ¾ SM NA. For uncompensated Baro-VNAV systems, LNAV/VNAV NA below -15°C or above 54°C.

MISSED APPROACH: Climb to 900 then climbing right turn to 2100 direct WODEE and hold.

AWOS-3PT	VALLEY APP CON	CLNC DEL	UNICOM
118.575	126.55 377.2	125.95	122.8 (CTAF) L

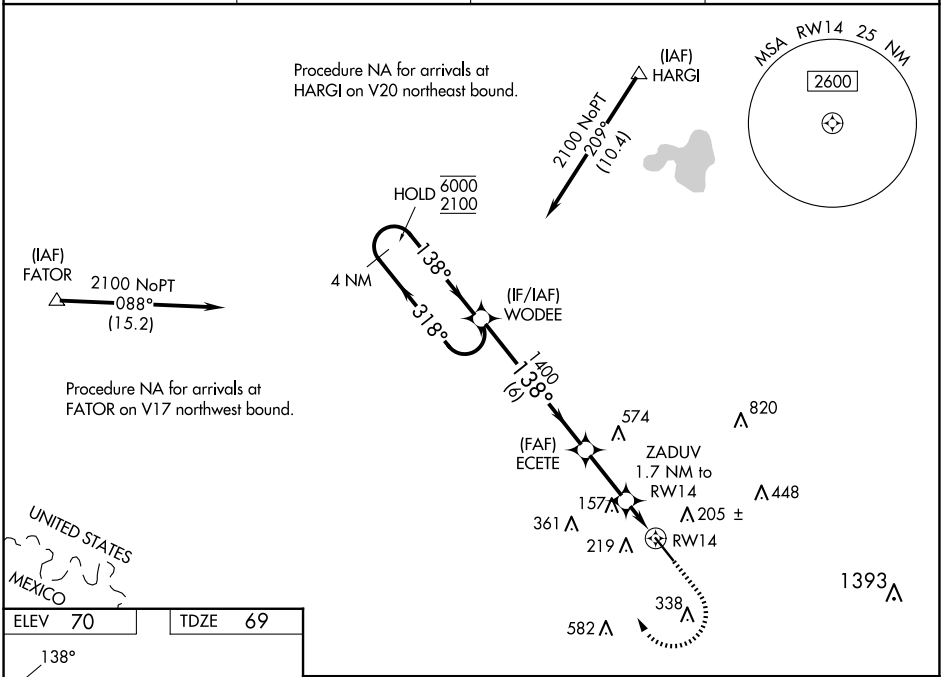

ELEV 70 | TDZE 69

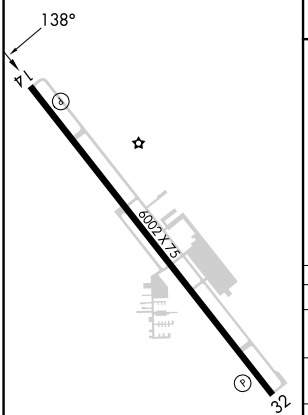

MIRL Rwy 14-32 L
REIL Rwy 32 L

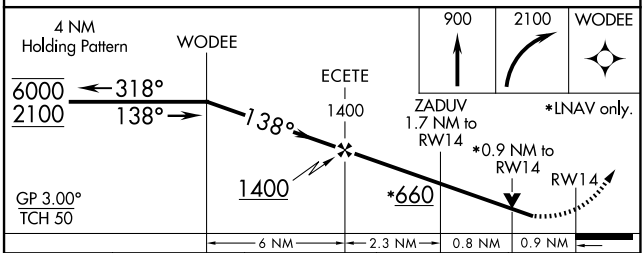

CATEGORY	A	B	C	D
LPV DA	319-¾ 250 (300-¾)			
LNAV/VNAV DA	331-⅞ 262 (300-⅞)			
LNAV MDA	420-1 351 (400-1)			
C CIRCLING	620-1 550 (600-1)		700-1¾ 630 (700-1¾)	940-2¾ 870 (900-2¾)

SC-3, 17 APR 2025 to 15 MAY 2025