WAAS CH 77717 W35A	APP CRS 352°	Rwy ldg 4000 TDZE 1035 Apt Elev 1040

RNAV (GPS) RWY 35
CAMERON MEML (EZZ)

RNP APCH.

Rwy 35 helicopter visibility reduction below ¾ SM NA. For uncompensated Baro-VNAV systems, LNAV/VNAV NA below -17°C or above 54°C.

MISSED APPROACH: Climb to 3000 direct EDUWU and hold.

AWOS-3	KANSAS CITY APP CON	CLNC DEL	UNICOM
121.05	118.4 307.35	121.6	122.8 (CTAF)

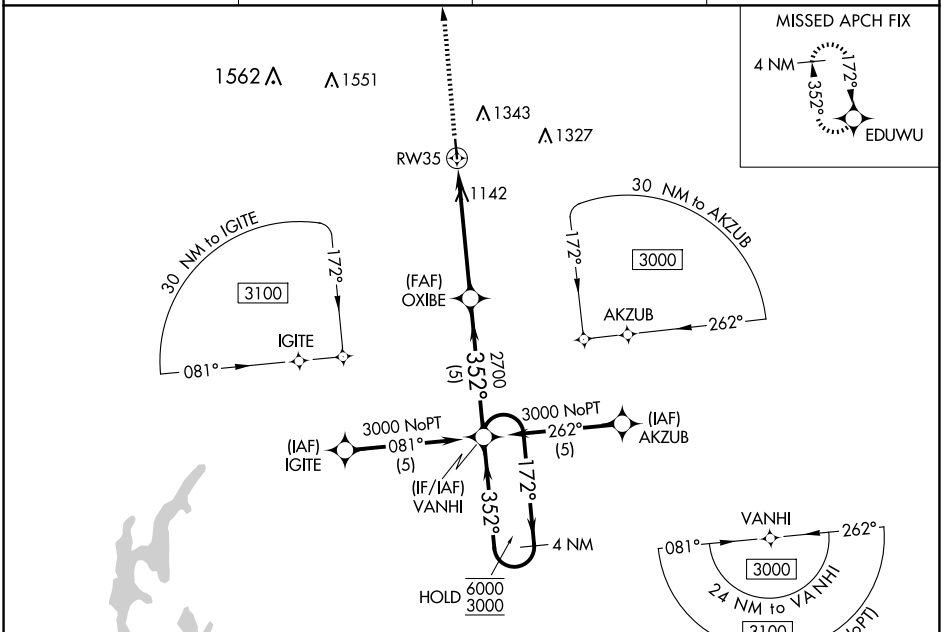

ELEV 1040 TDZE 1035

MIRL Rwy 17-35

REIL Rwys 17 and 35

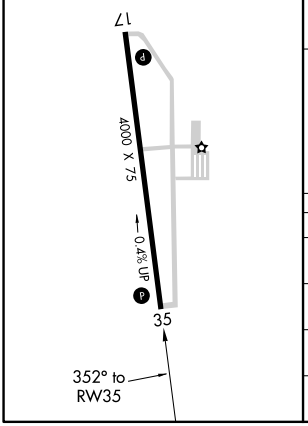

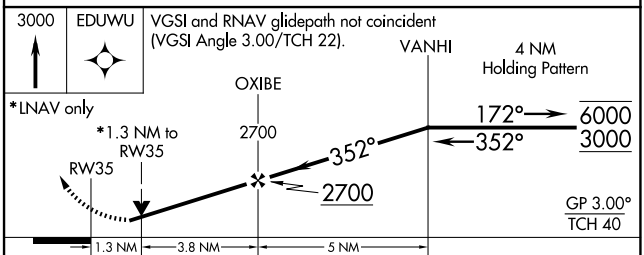

CATEGORY		A	B	C	D
LPV	DA	1285-¾	250 (300-¾)	NA	
LNAV/VNAV	DA	1310-⅞	275 (300-⅞)	NA	
LNAV	MDA	1460-1	425 (500-1)	NA	
CIRCLING		1660-1	620 (700-1)	NA	

NC-3, 17 APR 2025 to 15 MAY 2025
NC-3, 17 APR 2025 to 15 MAY 2025