WAAS CH 49234 W15A	APP CRS 147°	Rwy ldg 5003 TDZE 392 Apt Elev 392

RNAV (GPS) RWY 15
BOONEVILLE/BALDWYN (8M1)

RNP APCH.

Baro-VNAV NA. Use Corinth altimeter setting, when not received use Tupelo altimeter setting and increase all DA 4 feet, and all MDA 20 feet. Rwy 15 helicopter visibility reduction below ¾ SM NA.

NA

MISSED APPROACH: Climb to 2500 direct MANIL and hold.

CRX AWOS-3PT	MEMPHIS CENTER	UNICOM
118.675	135.9 273.55	122.8 (CTAF) L

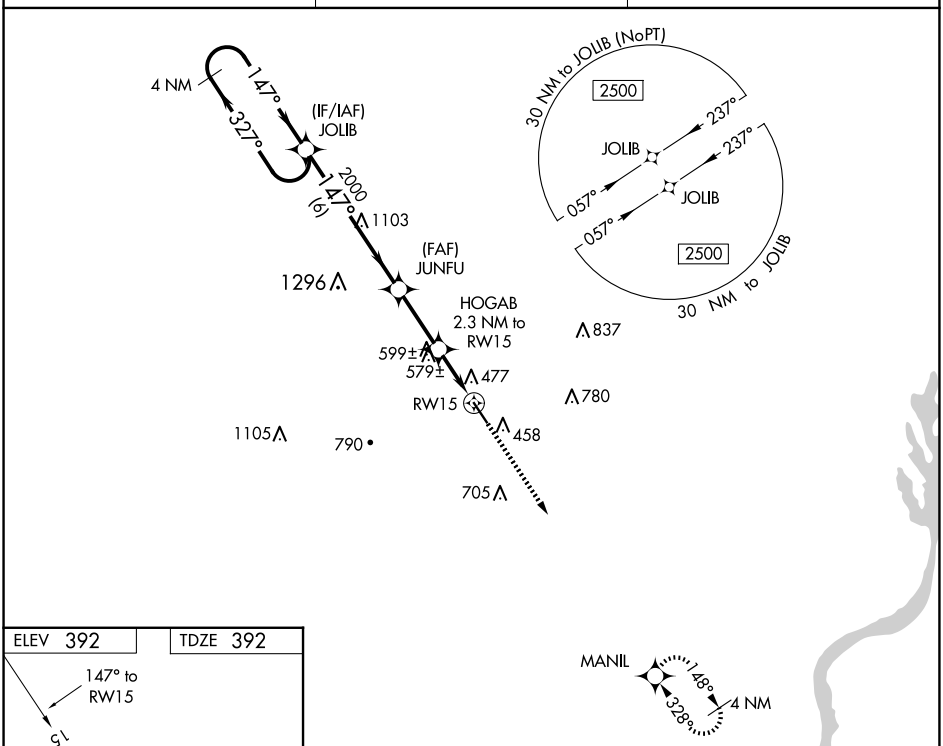

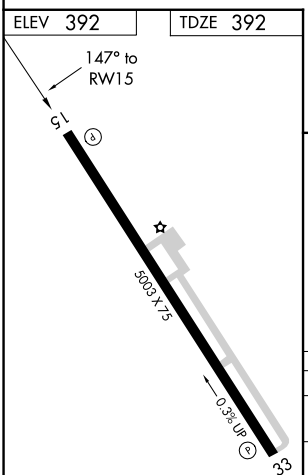

MIRL Rwy 15-33 L
REIL Rwy 15 and 33

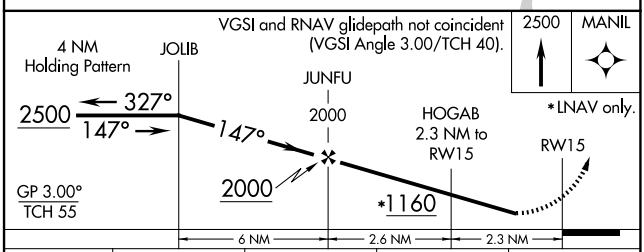

CATEGORY	A	B	C	D
LPV DA	777-1¼ 385 (400-1¼)			
LNAV/VNAV DA	842-1½ 450 (500-1½)			
LNAV MDA	880-1 488 (500-1)		880-1⅜ 488 (500-1⅜)	

SC-4, 17 APR 2025 to 15 MAY 2025