RNAV (GPS) RWY 36

OSCEOLA MUNI (I75)

WAAS CH 72823 W36A	APP CRS 359°	Rwy ldg 4001 TDZE 1115 Apt Elev 1115

When VGSI inop, Circling Rwy 18 NA at night. Baro-VNAV NA when using Chariton altimeter setting. For uncompensated Baro-VNAV systems, LNAV/VNAV NA below -17°C (2°F) or above 54°C (130°F). DME/DME RNP-0.3 NA. VDP NA with Chariton altimeter setting. When local altimeter setting not received, use Chariton altimeter setting and increase all DA 44 feet and all MDA 60 feet. Increase LPV all Cats visibility to 1 mile and LNAV/VNAV all Cats visibility to 1¼ mile. Visibility reduction by helicopters NA.

MISSED APPROACH: Climb to 3000 direct JAXWU and hold.

AWOS-3	DES MOINES APP CON	UNICOM
120.975	123.9 360.7	122.8 (CTAF) L

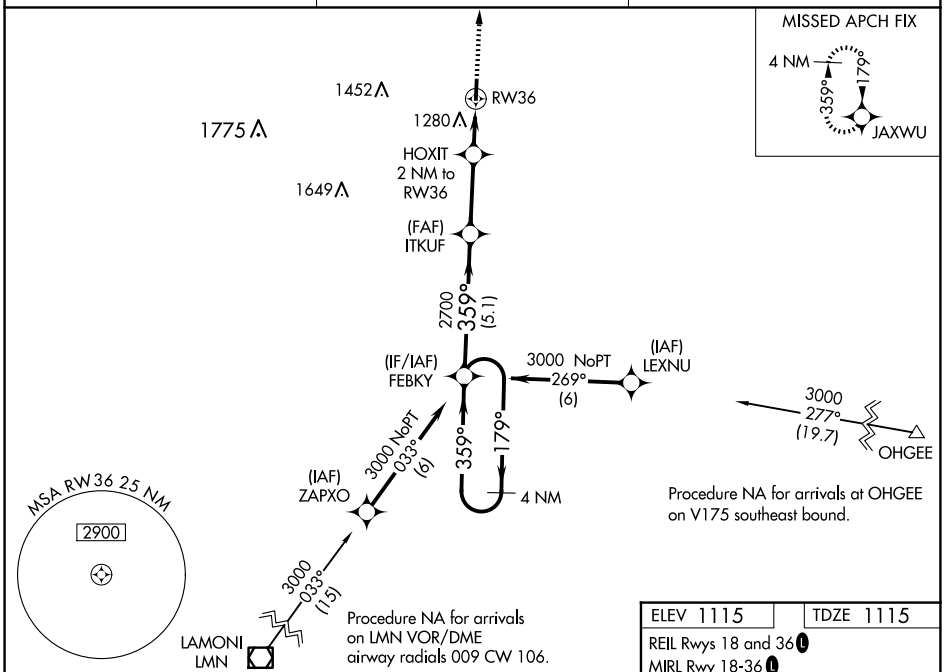

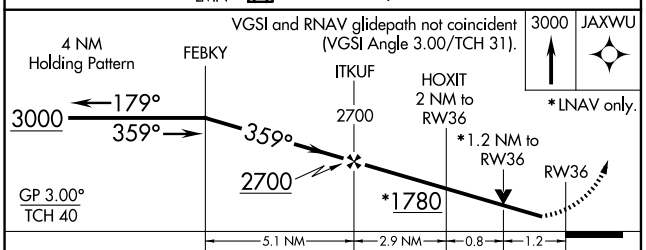

CATEGORY	A	B	C	D
LPV DA	1365-⅞	250 (300-⅞)	NA	
LNAV/VNAV DA	1423-1	308 (400-1)	NA	
LNAV MDA	1540-1	425 (500-1)	NA	
CIRCLING	1580-1	465 (500-1)	NA	

ELEV 1115 TDZE 1115

REIL Rwys 18 and 36 L

MIRL Rwy 18-36 L

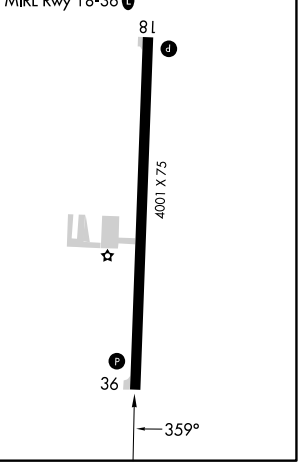

NC-3, 17 APR 2025 to 15 MAY 2025
NC-3, 17 APR 2025 to 15 MAY 2025