WAAS CH **86639** **W35A**	APP CRS **358°**	Rwy ldg **4007** TDZE **572** Apt Elev **572**

RNAV (GPS) RWY 35
STAN STAMPER MUNI (HHW)

For uncompensated Baro-VNAV systems, LNAV/VNAV NA below -16°C (4°F) or above 54°C (130°F). Rwy 35 helicopter visibility reduction below 1 SM NA. DME/DME RNP-0.3 NA. Straight-in Rwy 35 and Circling Rwy 35 NA at night.

MISSED APPROACH: Climb to 4000 direct JASGU and hold, continue climb-in-hold to 4000.

AWOS-3	FORT WORTH CENTER	UNICOM
119.025	**127.6 307.2**	**122.8** (CTAF) L

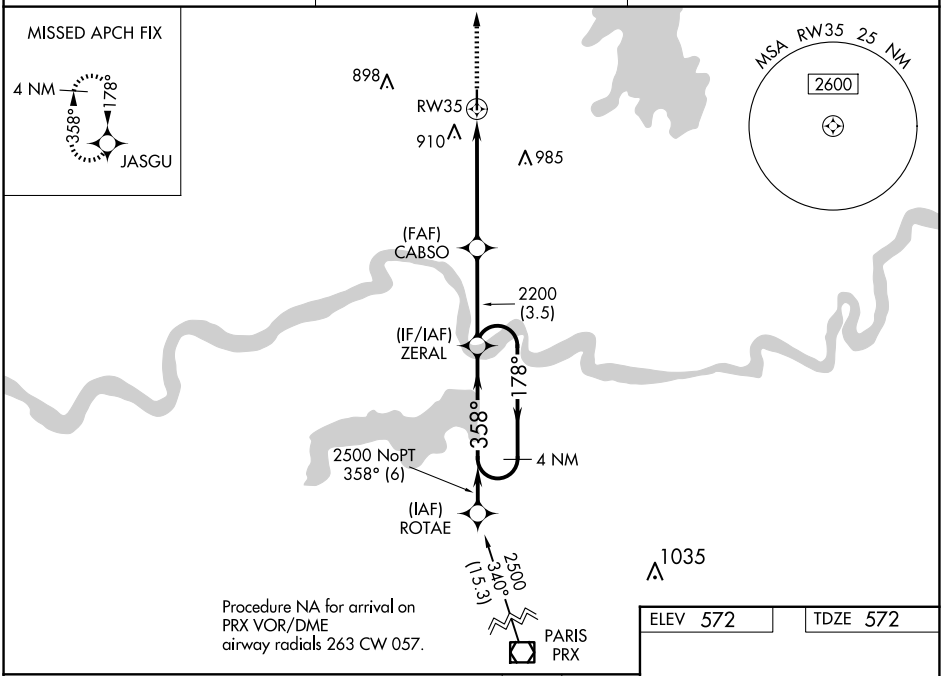

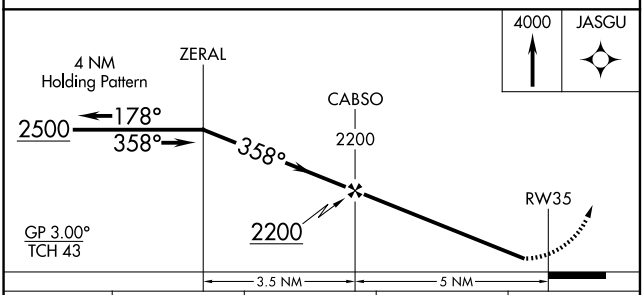

ELEV 572	TDZE 572

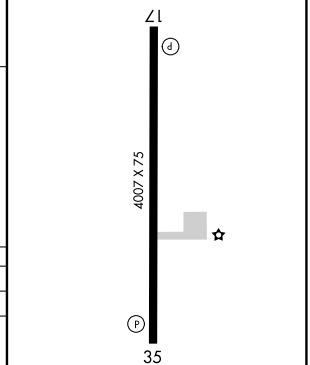

CATEGORY	A	B	C	D
LPV DA	822-1 250 (300-1)			
LNAV/VNAV DA	1071-1⅜ 499 (500-1⅜)			
LNAV MDA	1020-1 448 (500-1)		1020-1⅜ 448 (500-1⅜)	
C CIRCLING	1220-1 648 (700-1)		1340-2¼ 768 (800-2¼)	1340-2½ 768 (800-2½)

SC-1, 17 APR 2025 to 15 MAY 2025
SC-1, 17 APR 2025 to 15 MAY 2025