APP CRS	Rwy ldg	3705
281°	TDZE	686
	Apt Elev	686

RNAV (GPS) RWY 28
HARBOR SPRINGS (MGN)

DME/DME RNP-0.3 NA. Helicopter visibility reduction below 1 SM NA. When local altimeter setting not received, use Pellston altimeter setting and increase all MDAs 40 feet. Procedure NA at night.

MISSED APPROACH: Climb to 3400 direct OPNOE and via 240° track to JONIE and hold.

AWOS-3P	MINNEAPOLIS CENTER	UNICOM
119.925	134.6 354.05	122.8 (CTAF) L

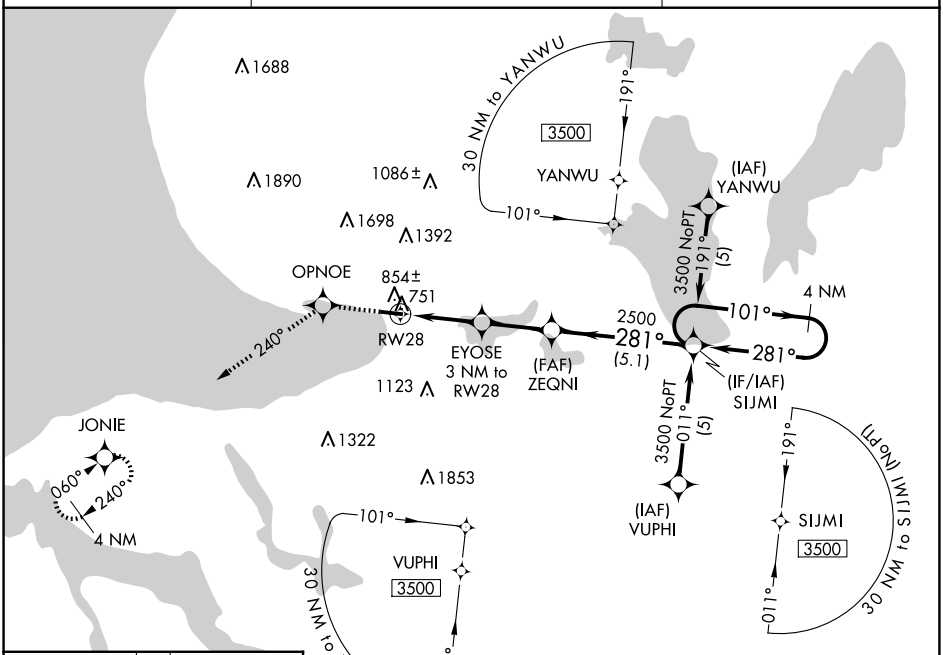

ELEV 686 TDZE 686

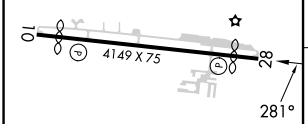

MIRL Rwy 10-28 L

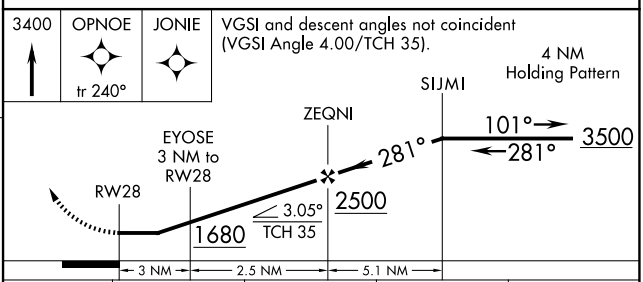

CATEGORY	A	B	C	D
LNAV MDA	1120-1 434 (500-1)		NA	
CIRCLING	1380-1 694 (700-1)	1500-1¼ 814 (900-1¼)	NA	

EC-1, 17 APR 2025 to 15 MAY 2025
EC-1, 17 APR 2025 to 15 MAY 2025