APP CRS	Rwy ldg	8801
214°	TDZE	6911
	Apt Elev	7014

RNAV (GPS) RWY 23
SHIVELY FLD (SAA)

RNP APCH - GPS.

Rwy 23 helicopter visibility reduction below ¾ SM NA.

MISSED APPROACH: Climb to 7800 then climbing right turn to 11000 direct ZOLGA and hold.

AWOS-3PT	DENVER CENTER	UNICOM
118.175	132.1 254.35	122.8 (CTAF) L

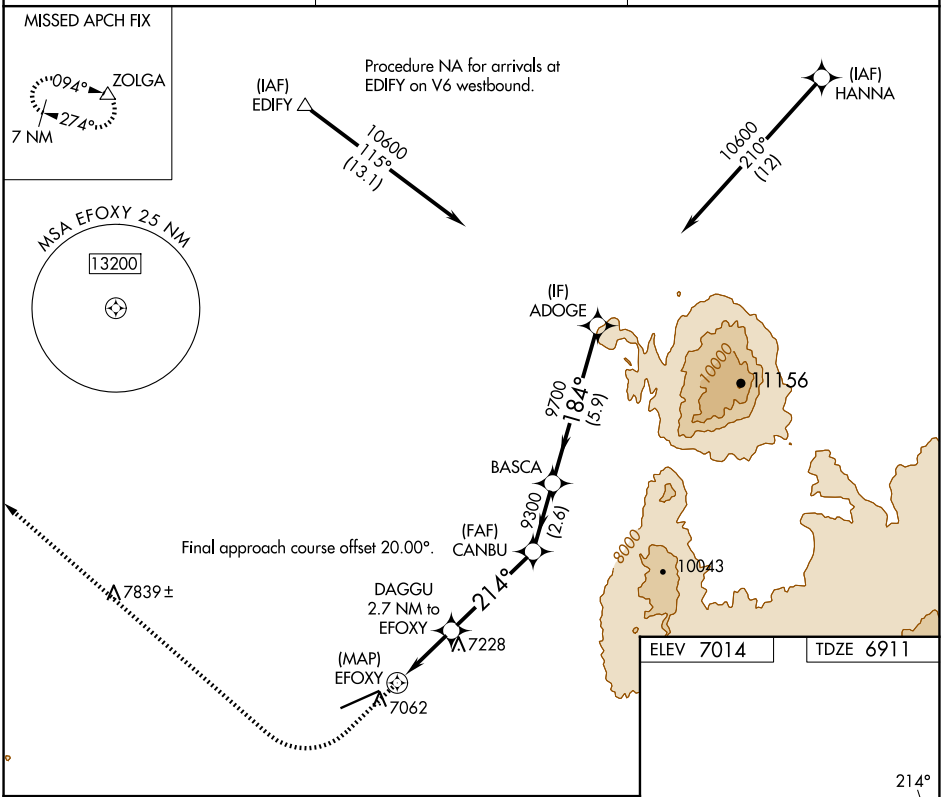

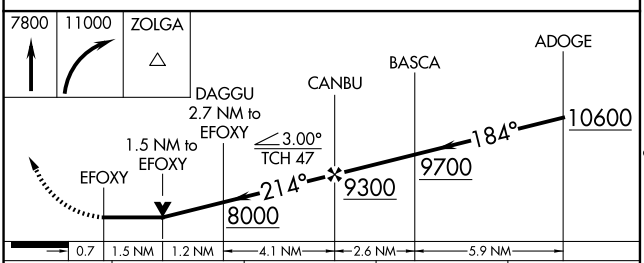

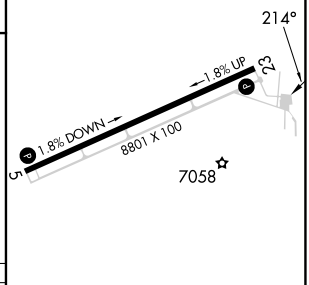

CATEGORY	A	B	C	D
LNAV MDA	7620-1 709 (700-1)		7620-2 709 (700-2)	
C CIRCLING	7620-1 606 (700-1)		7740-2 726 (800-2)	7860-2¾ 846 (900-2¾)

REIL Rwys 5 and 23 L
MIRL Rwy 5-23 L

NW-1, 17 APR 2025 to 15 MAY 2025

NW-1, 17 APR 2025 to 15 MAY 2025