VOR/DME LIN 114.8 Chan 95	APP CRS 012°	Rwy ldg 3401 TDZE 1690 Apt Elev 1694

VOR/DME RWY 1
WESTOVER FLD AMADOR COUNTY (JAQ)

T NA

If local altimeter not received, use Sacramento Exec altimeter setting. Circling Rwy 19 NA at night.

MISSED APPROACH: Climbing left turn to 3000 via LIN R-012 to LIN VOR/DME.

AWOS-3	NORCAL APP CON	UNICOM
121.125	125.1 363.2	123.075 (CTAF) L

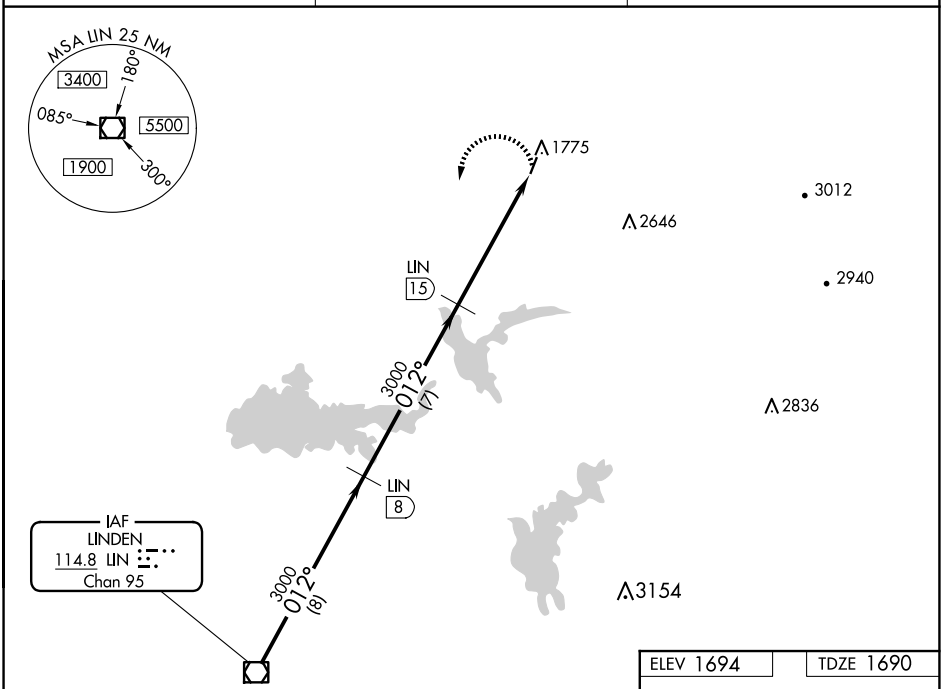

ELEV 1694 TDZE 1690

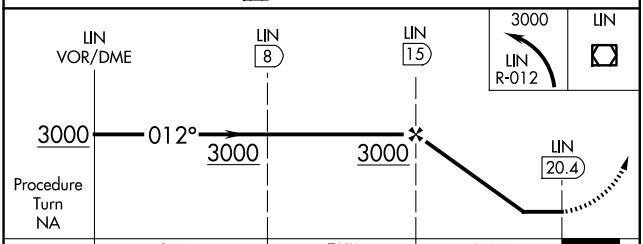

CATEGORY	A	B	C	D
S-1	2080-1 390 (400-1)	2080-1¼ 390 (400-1¼)	NA	
CIRCLING	2200-1 506 (600-1)	2200-1¼ 506 (600-1¼)	NA	
SACRAMENTO EXEC ALTIMETER SETTING MINIMUMS				
S-1	2380-1 690 (700-1)	2380-1¼ 690 (700-1¼)	NA	
CIRCLING	2520-1 826 (900-1)	2520-1¼ 826 (900-1¼)	NA	

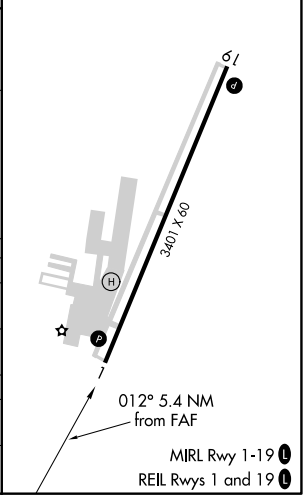

SW-2, 17 APR 2025 to 15 MAY 2025