WAAS CH 87111 W35A	APP CRS 353°	Rwy ldg 5151 TDZE 7 Apt Elev 7

RNAV (GPS) RWY 35
PORT OF SOUTH LOUISIANA EXEC RGNL (APS)

RNP APCH - GPS.

Rwy 35 helicopter visibility reduction below ¾ SM NA.
For uncompensated Baro-VNAV systems, LNAV/VNAV NA below -15°C or above 54°C.

MISSED APPROACH: Climb to 1800 direct KBOOS and hold.

AWOS-3PT	NEW ORLEANS APP CON	UNICOM
125.45	125.5 350.35	122.7 (CTAF) L

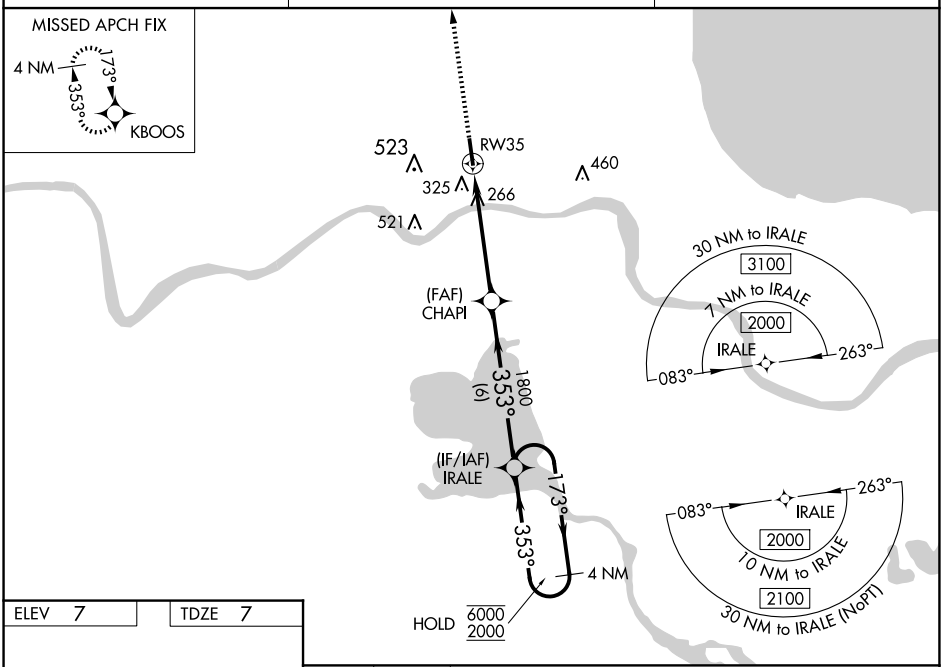

ELEV 7	TDZE 7

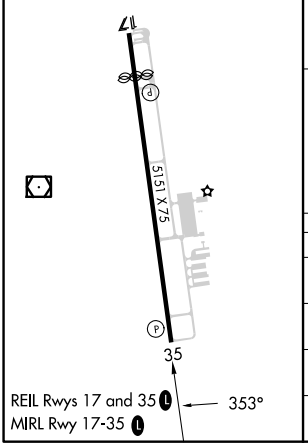



CATEGORY	A	B	C	D
LPV DA	276-⅞ 269 (300-⅞)			NA
LNAV/VNAV DA	576-1⅝ 569 (600-1⅝)			NA
LNAV MDA	580-1 573 (600-1)		580-1⅝ 573 (600-1⅝)	NA
C CIRCLING	700-1 693 (700-1)		840-2½ 833 (900-2½)	NA

SC-4, 17 APR 2025 to 15 MAY 2025