APP CRS	Rwy ldg	4299
275°	TDZE	669
	Apt Elev	670

RNAV (GPS) RWY 27
BEAVER ISLAND (SJX)

DME/DME RNP -0.3 NA. When local altimeter setting not received, use Pellston altimeter setting and increase all MDA 100 feet. Circling NA to Rwys 5, 14, 23, 32.

MISSED APPROACH: Climbing right turn to 2600 direct BODAY and hold.

AWOS-3	MINNEAPOLIS CENTER	UNICOM
118.075	134.6 354.05	122.8 (CTAF)

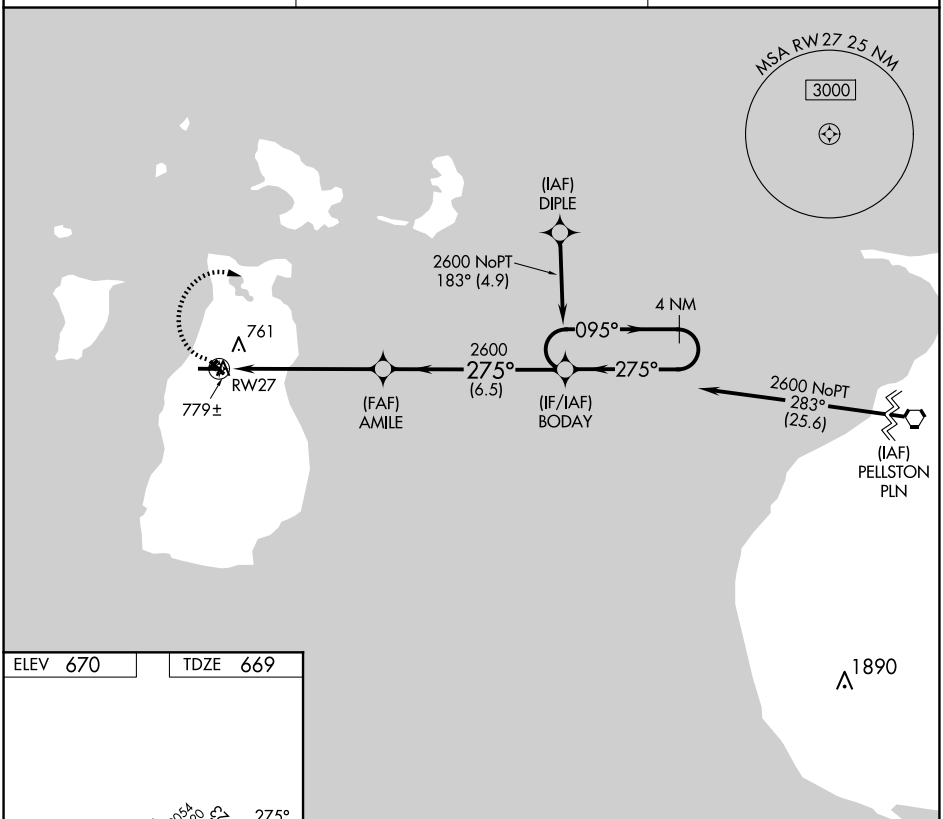

ELEV 670 TDZE 669

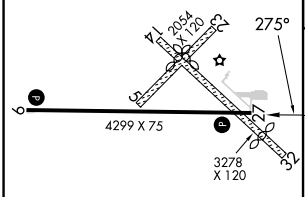

MIRL Rwy 9-27
REIL Rwys 9 and 27

2600 BODAY

VGSI and descent angles not coincident (VGSI Angle 4.00/TCH 40).

4 NM Holding Pattern

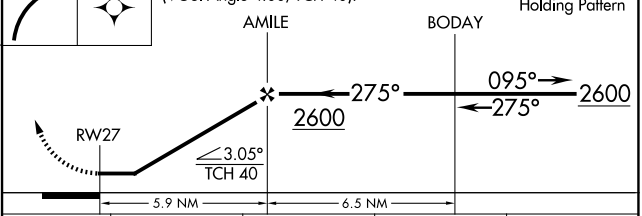

CATEGORY	A	B	C	D
LNAV MDA	1080-1	411 (500-1)	NA	
CIRCLING	1100-1 430 (500-1)	1120-1 450 (500-1)	NA	

EC-1, 17 APR 2025 to 15 MAY 2025
EC-1, 17 APR 2025 to 15 MAY 2025