WAAS CH 48828 W23A	APP CRS 230°	Rwy ldg 5000 TDZE 65 Apt Elev 65

RNAV (GPS) RWY 23
MARION COUNTY (X35)

RNP APCH - GPS.

NA

Rwy 23 helicopter visibility reduction below ¾ SM NA. Baro-VNAV NA. Use Ocala altimeter setting; when not received, use Leesburg altimeter setting and increase LPV DA to 424 feet; increase LNAV/VNAV DA to 579 feet; increase all MDAs 60 feet and LNAV visibility Cat C/D ⅛ SM, and Circling visibility Cat D ¼ SM. Circling Rwy 5, 10, 28 NA at night.

MISSED APPROACH: Climb to 3000 direct ALICS and hold, continue climb-in-hold to 3000.

OCF AWOS-3PT	JACKSONVILLE APP CON	UNICOM
128.125	118.6 251.15	122.8 (CTAF) L

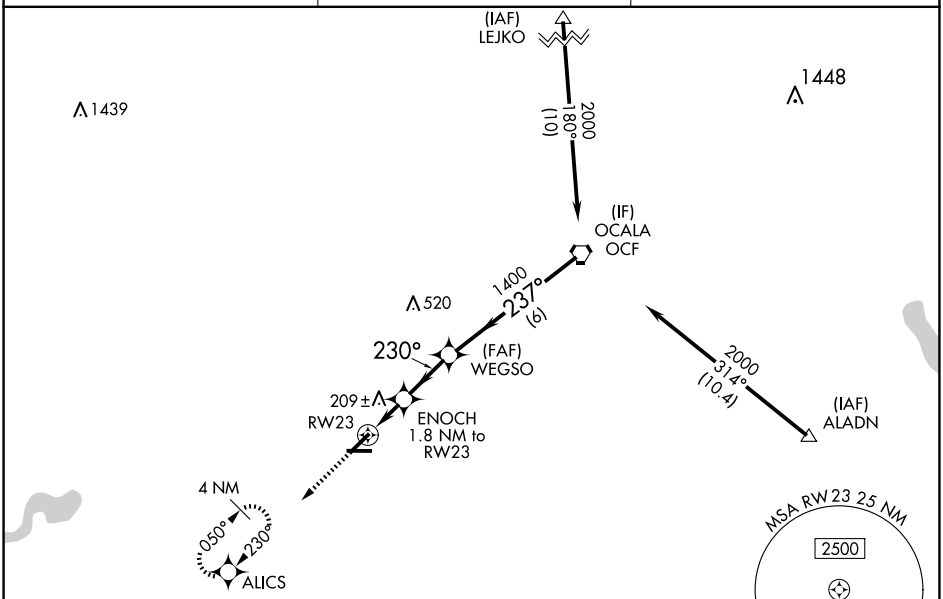

SE-3, 17 APR 2025 to 15 MAY 2025

ELEV 65	TDZE 65

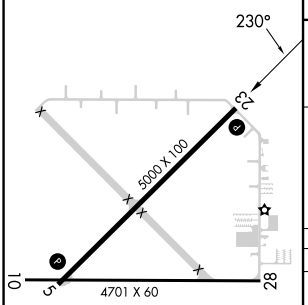

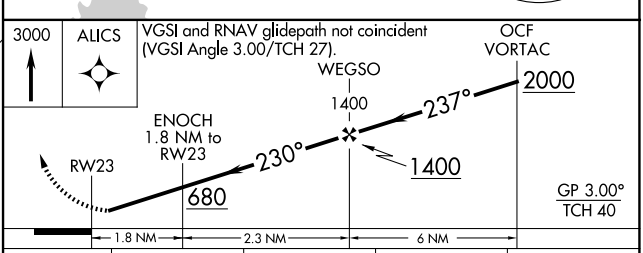

CATEGORY	A	B	C	D
LPV DA	374-1 309 (400-1)			
LNAV/VNAV DA	529-1⅜ 464 (500-1⅜)			
LNAV MDA	540-1 475 (500-1)		540-1⅜ 475 (500-1⅜)	
CIRCLING	540-1 475 (500-1)		580-1½ 515 (600-1½)	760-2¼ 695 (700-2¼)

MIRL Rwy 5-23 and 10-28 L