| APP CRS | Rwy ldg | 4000 |
|---|---|---|
| 353° | TDZE | 900 |
| | Apt Elev | 915 |

# RNAV (GPS) RWY 35
## LAWRENCE SMITH MEML (LRY)

RNP APCH.

Procedure NA at night.
Rwy 35 helicopter visibility reduction below 1 SM NA.

MISSED APPROACH: Climb to 3000 direct FEMIL and hold.

| AWOS-3PT | KANSAS CITY CENTER | UNICOM |
|---|---|---|
| 119.975 | 125.55 327.0 | 123.0 (CTAF) L |

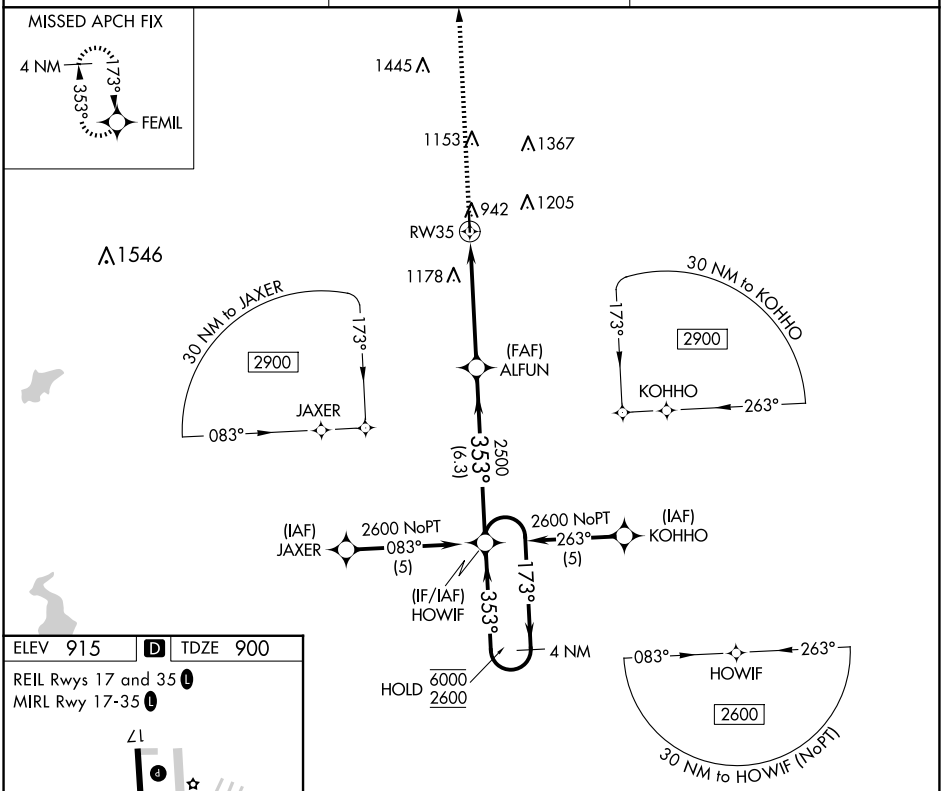


ELEV 915 | D | TDZE 900

REIL Rwys 17 and 35 L
MIRL Rwy 17-35 L

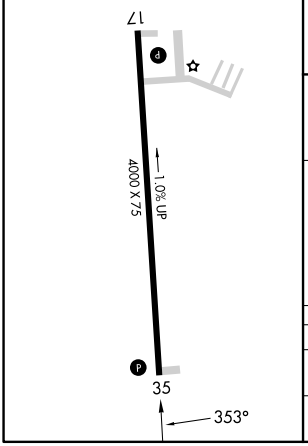


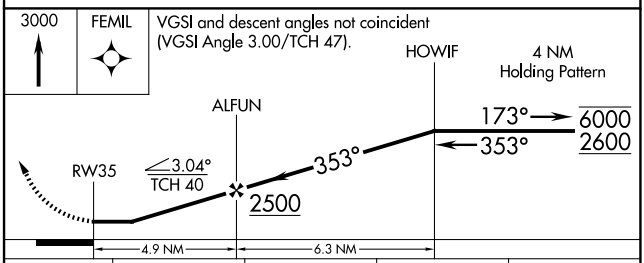


| CATEGORY | A | B | C | D |
|---|---|---|---|---|
| LNAV MDA | 1380-1 480 (500-1) | | 1380-1⅜ 480 (500-1⅜) | NA |
| CIRCLING | 1400-1 485 (500-1) | 1460-1 545 (600-1) | 1520-1¾ 605 (700-1¾) | NA |




NC-3, 17 APR 2025 to 15 MAY 2025