APP CRS	Rwy ldg	4404
352°	TDZE	3454
	Apt Elev	3454

RNAV (GPS) RWY 35
PANHANDLE-CARSON COUNTY (T45)

RNP APCH - GPS.

Use Rick Husband Amarillo Intl altimeter setting; when not received, use Hutchinson County altimeter setting and increase all MDA 40 feet; increase LNAV Cat C visibility to 2. Rwy 35 helicopter visibility reduction below ¾ SM NA.

NA

MISSED APPROACH: Climb to 5500 direct JASMI and hold.

AMA ASOS	AMARILLO APP CON ★	UNICOM	
118.85 350.3	119.5 307.0	122.7 (CTAF)	123.5 L

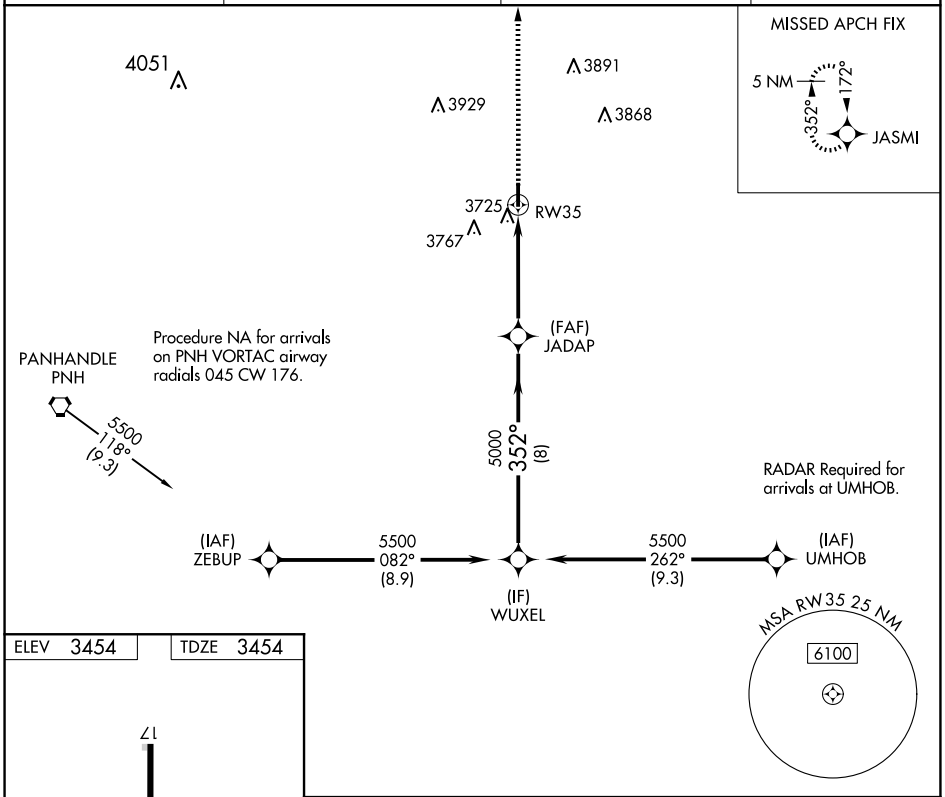

ELEV 3454 TDZE 3454

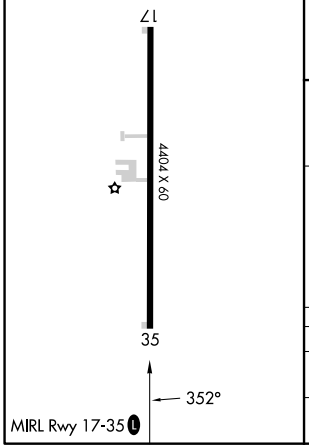

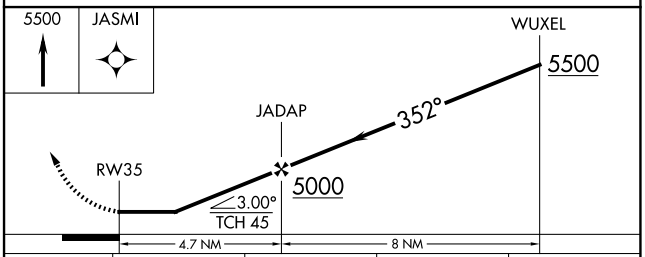

CATEGORY	A	B	C	D
LNAV MDA	4100-1 646 (700-1)		4100-1⅞ 646 (700-1⅞)	NA
CIRCLING	4140-1 686 (700-1)		4140-2 686 (700-2)	NA

SC-2, 17 APR 2025 to 15 MAY 2025
SC-2, 17 APR 2025 to 15 MAY 2025