WAAS CH 45707 W33A	APP CRS 327°	Rwy ldg 4501 TDZE 1162 Apt Elev 1165

RNAV (GPS) RWY 33
NEBRASKA CITY MUNI (AFK)

RNP APCH - GPS.

Circling NA to Rwys 5 and 23. For uncompensated Baro-VNAV systems, LNAV/VNAV NA below -17°C or above 54°C.

MISSED APPROACH: Climb to 3000 direct JUPMO and hold.

AWOS-3PT	OMAHA APP CON	UNICOM
128.325	135.875 354.05	122.7 (CTAF) L

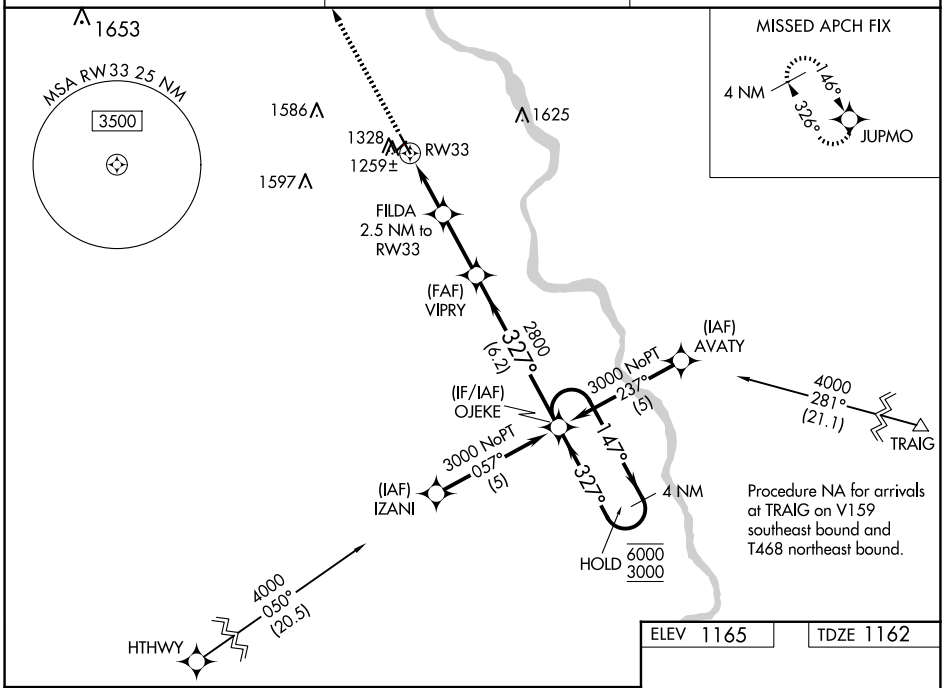

Procedure NA for arrivals at TRAIG on V159 southeast bound and T468 northeast bound.

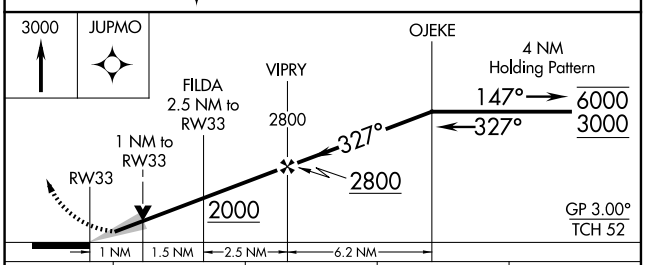

CATEGORY	A	B	C	D
LPV DA	1362-1 200 (200-1)		NA	
LNAV/VNAV DA	1421-1 259 (300-1)		NA	
LNAV MDA	1520-1 358 (400-1)		NA	
C CIRCLING	1640-1 475 (500-1)		NA	

ELEV 1165 TDZE 1162

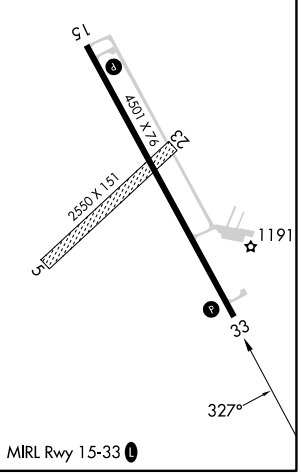

MIRL Rwy 15-33 L

NC-2, 17 APR 2025 to 15 MAY 2025

NC-2, 17 APR 2025 to 15 MAY 2025