RNAV (GPS) RWY 18
TAMPA EXEC (VDF)

APP CRS	Rwy ldg	3219
184°	TDZE	19
	Apt Elev	21

RNP APCH.

When local altimeter not received, use Tampa Intl altimeter setting and increase all MDA 40 feet. Straight-in Rwy 18 NA at night, Circling Rwy 18, 36 NA at night. Rwy 18 helicopter visibility reduction below 1 SM NA.

MISSED APPROACH: Climb to 3000 direct COLUD and hold, continue climb-in-hold to 3000.

AWOS-3	TAMPA APP CON	UNICOM
121.125	119.9 290.3	122.7 (CTAF) L

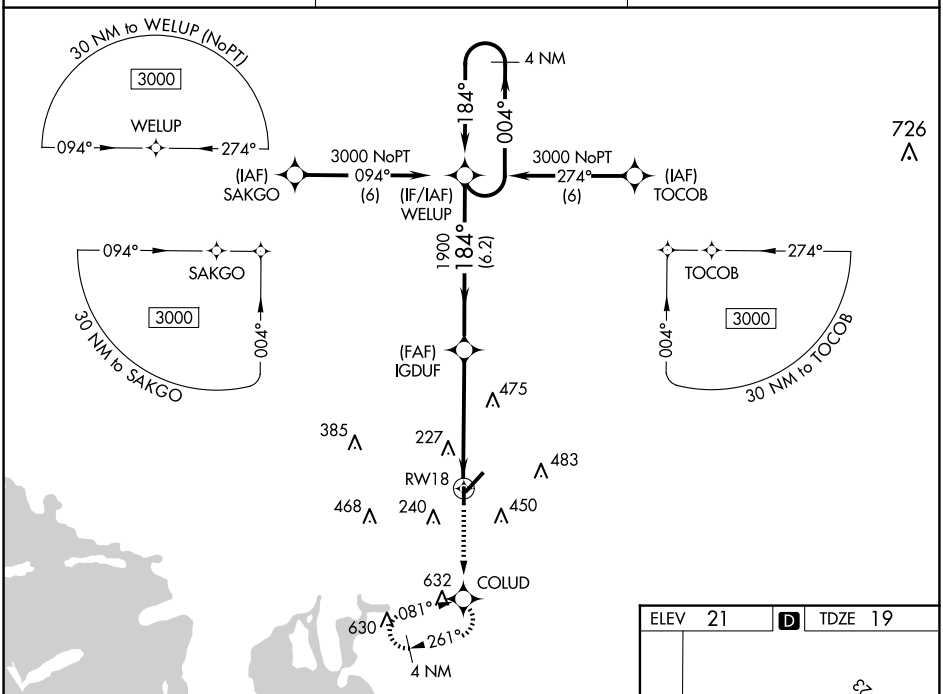

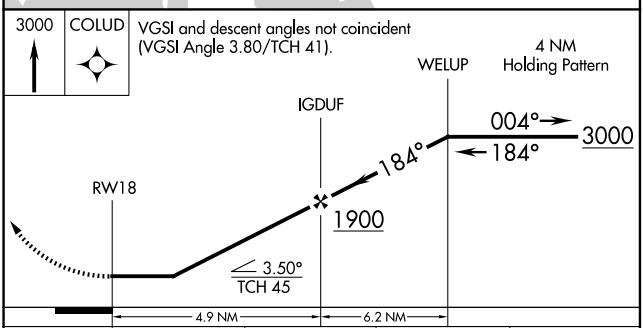

CATEGORY	A	B	C	D
LNAV MDA	580-1 561 (600-1)		NA	
C CIRCLING	580-1 559 (600-1)	760-1 739 (800-1)	NA	

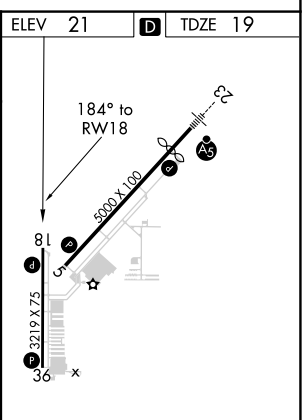

REIL Rwys 5, 18, and 36 L
MIRL Rwys 5-23 and 18-36 L

SE-3, 17 APR 2025 to 15 MAY 2025

SE-3, 17 APR 2025 to 15 MAY 2025