APP CRS	Rwy ldg	3715
333°	TDZE	1046
	Apt Elev	1048

RNAV (GPS) RWY 33

GRANITE FALLS MUNI/LENZEN-ROE-FAGEN MEML FLD (GDB)

RNP APCH.

Rwy 33 helicopter visibility reduction below ¾ SM NA.

MISSED APPROACH: Climbing left turn to 3800 direct to MOLOW and hold.

AWOS-3	MINNEAPOLIS CENTER	GCO	UNICOM
120.1	127.1 290.2	121.725	122.8 (CTAF) L

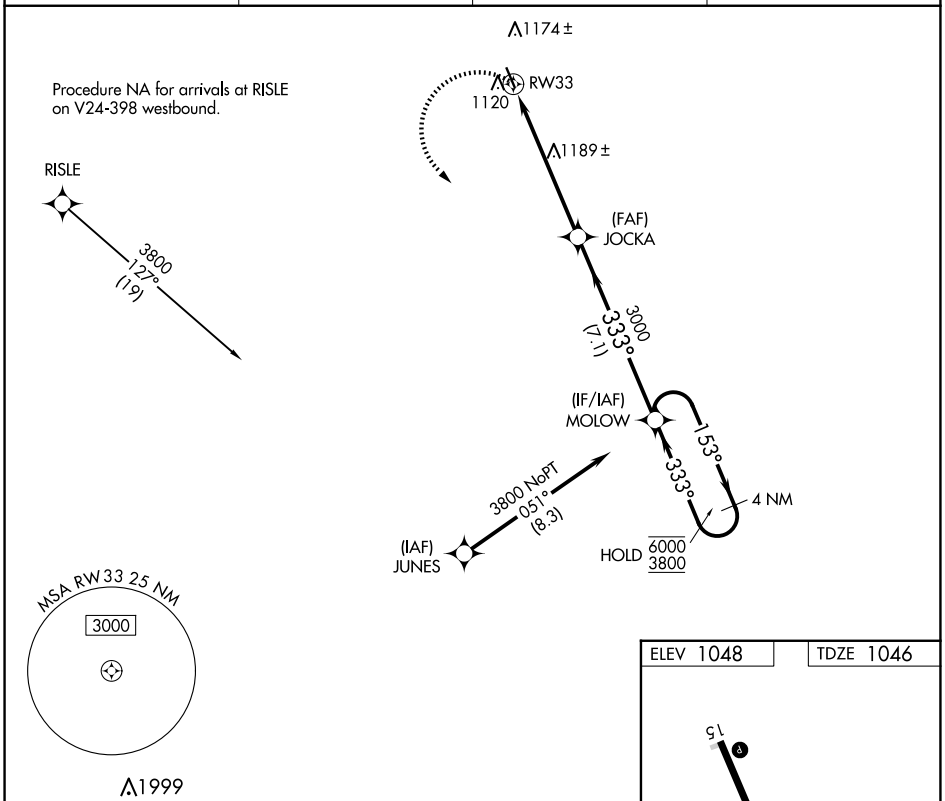

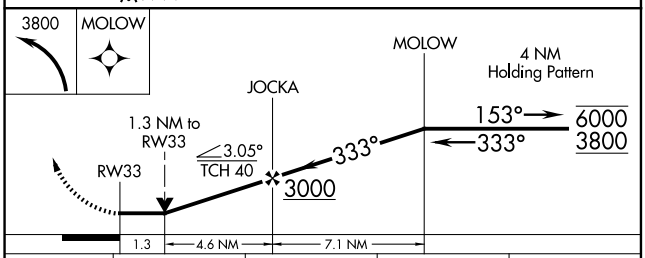

CATEGORY	A	B	C	D
LNAV MDA	1480-1 434 (500-1)		1480-1¼ 434 (500-1¼)	1480-1½ 434 (500-1½)
CIRCLING	1540-1 492 (500-1)	1580-1 532 (600-1)	1580-1½ 532 (600-1½)	1700-2 652 (700-2)

ELEV 1048 TDZE 1046

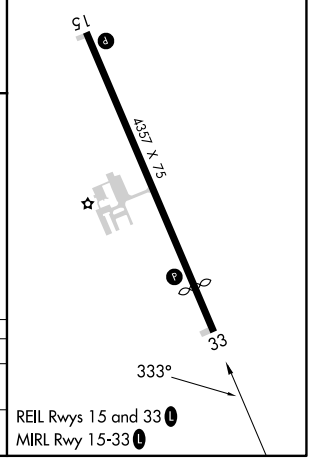

REIL Rwys 15 and 33 L
MIRL Rwy 15-33 L

NC-1, 17 APR 2025 to 15 MAY 2025

NC-1, 17 APR 2025 to 15 MAY 2025