WAAS CH 70633 W34A	APP CRS 339°	Rwy ldg 4007 TDZE 1364 Apt Elev 1368

RNAV (GPS) RWY 34
WADENA MUNI (ADC)

DME/DME RNP-0.3 NA. VDP and Baro-VNAV NA with Staples altimeter setting. When local altimeter setting not received, use Staples altimeter setting and increase all DA 52 feet and all MDA 60 feet, increase LNAV/VNAV visibility ⅛ mile, LNAV Cat C visibility ¼ mile and Circling Cat C visibility ¼ mile. For uncompensated Baro-VNAV systems, LNAV/VNAV NA below -17°C (1°F) or above 54°C (130°F).

MISSED APPROACH: Climb to 3300 direct WENVI and hold.

AWOS-3PT	MINNEAPOLIS CENTER	GCO	UNICOM
118.875	126.1 269.2	121.725	122.8 (CTAF) L

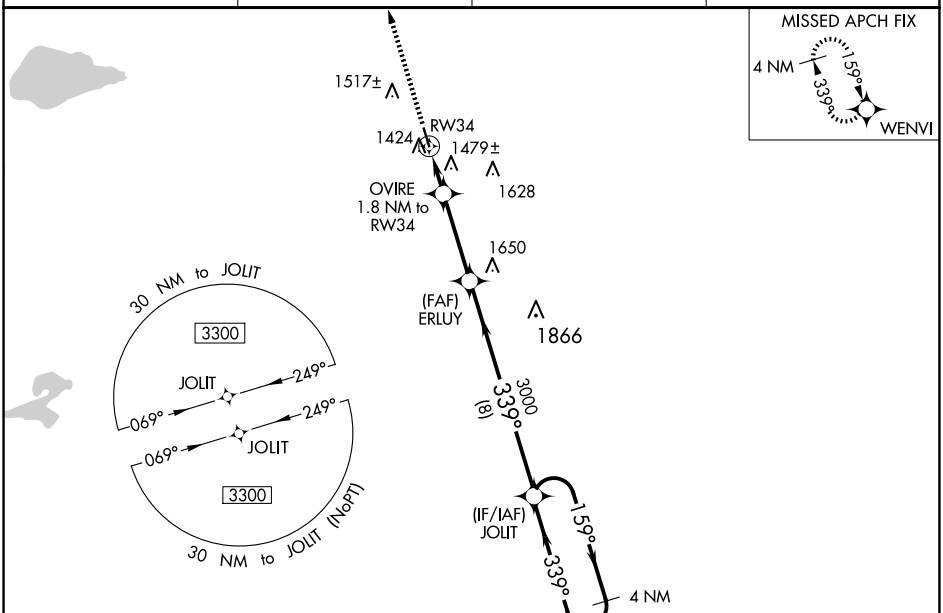

ELEV 1368 TDZE 1364

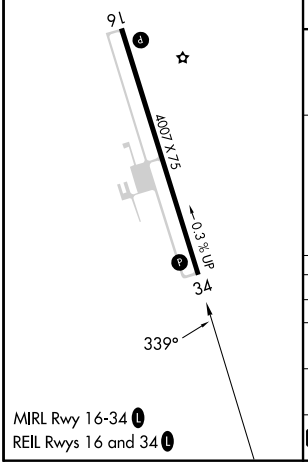

MIRL Rwy 16-34 L
REIL Rwys 16 and 34 L

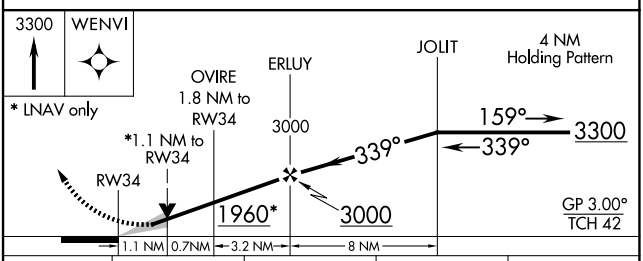

CATEGORY	A	B	C	D
LPV DA	1614-1 250 (300-1)			NA
LNAV/VNAV DA	1791-1½ 427 (500-1½)			NA
LNAV MDA	1740-1 376 (400-1)		1740-1⅛ 376 (400-1⅛)	NA
C CIRCLING	1780-1 412 (500-1)	1820-1 452 (500-1)	1940-1½ 572 (600-1½)	NA

NC-1, 17 APR 2025 to 15 MAY 2025