WAAS CH 65826 W20A	APP CRS 197°	Rwy ldg 4000 TDZE 348 Apt Elev 348

RNAV (GPS) RWY 20
HOUSTON COUNTY (DKR)

RNP APCH.

Procedure NA at night.
Rwy 20 helicopter visibility reduction below 1 SM NA.

MISSED APPROACH: Climbing right turn to 4000 direct LOA VORTAC and hold.

AWOS-3PT	HOUSTON CENTER	CTAF
118.775	134.8 269.6	122.9 L

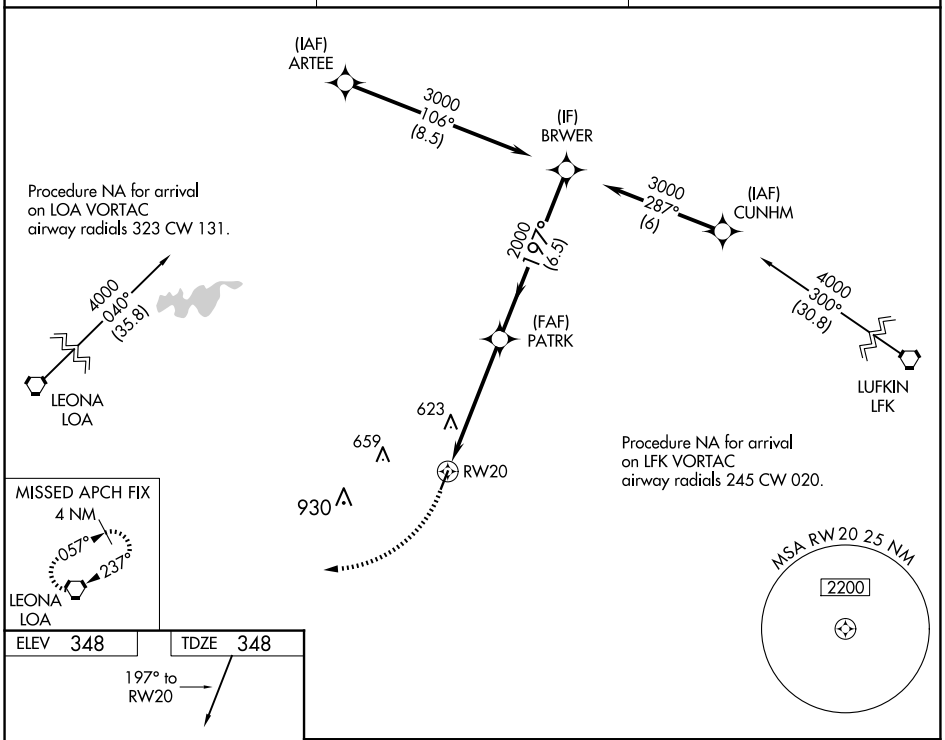

ELEV 348	TDZE 348

197° to RW20

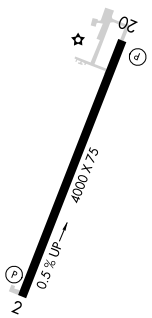

MIRL Rwy 2-20 L

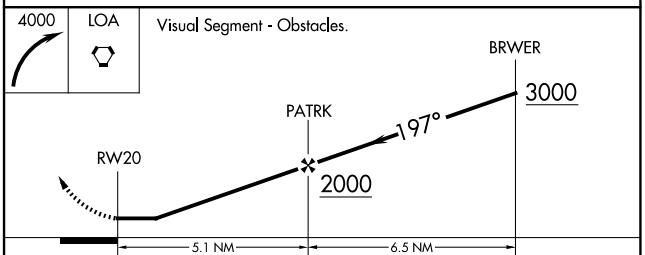

CATEGORY	A	B	C	D
LP MDA	880-1 532 (600-1)		NA	
LNAV MDA	900-1 552 (600-1)		NA	
C CIRCLING	900-1 552 (600-1)	980-1 632 (700-1)	NA	

SC-5, 17 APR 2025 to 15 MAY 2025
SC-5, 17 APR 2025 to 15 MAY 2025