# RNAV (GPS) RWY 18
## ATMORE MUNI (ØR1)

| WAAS CH 40031 W18A | APP CRS 183° | Rwy ldg 5001<br>TDZE 286<br>Apt Elev 286 |
|---|---|---|

T NA Baro-VNAV NA. Helicopter visibility reduction below 1 SM NA. DME/DME RNP-0.3 NA. Use Brewton altimeter setting.

MISSED APPROACH: Climb to 2600 direct GOKDE and hold.

| 12J AWOS-3PT | PENSACOLA APP CON | UNICOM |
|---|---|---|
| 119.325 | 127.35 291.625 | 122.8 (CTAF) L |

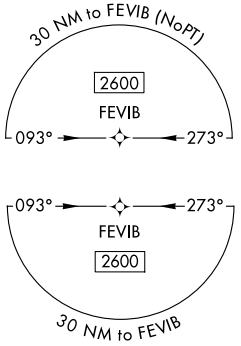


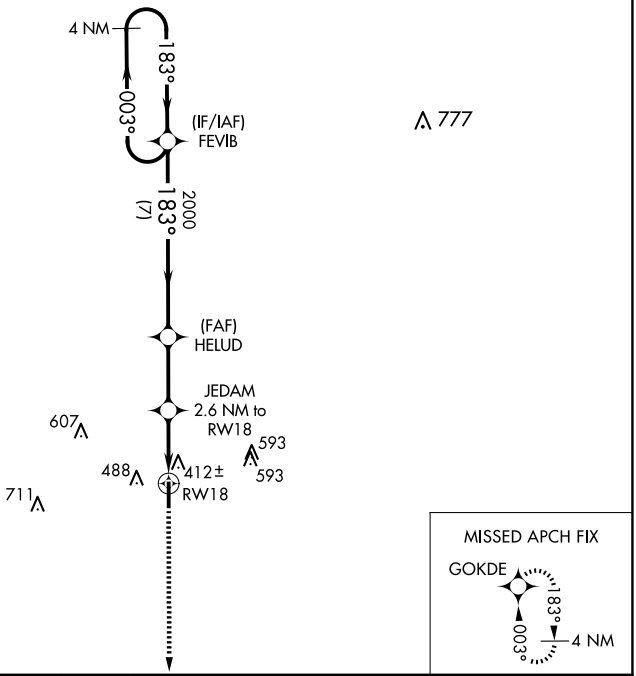


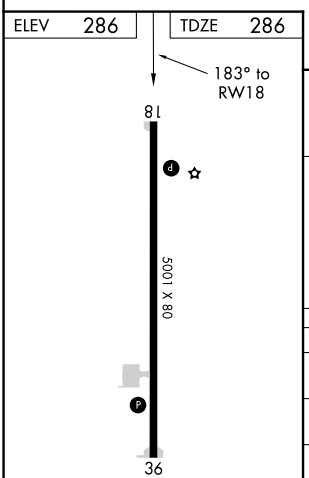


2600 GOKDE

VGSI and RNAV glidepath not coincident (VGSI Angle 3.00/TCH 40).

*LNAV only.

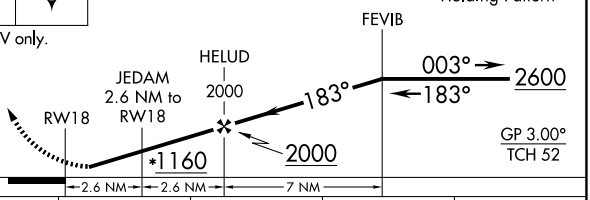


| CATEGORY | A | B | C | D |
|---|---|---|---|---|
| LPV DA | 613-1 327 (400-1) | | | |
| LNAV/VNAV DA | 653-1 367 (400-1) | | | |
| LNAV MDA | 740-1 454 (500-1) | | 740-1⅜ 454 (500-1⅜) | |
| C CIRCLING | 880-1 594 (600-1) | | 980-2 694 (700-2) | 1000-2¼ 714 (800-2¼) |


SE-4, 17 APR 2025 to 15 MAY 2025